

#### Edited by

Junta de Andalucía, Regional Ministry of Environment and Spatial Planning. It is a product of the Environmental Information Network of Andalusia (REDIAM).

#### ISSN

2174 - 9981

#### Legal deposit

SE 2050-2013

#### Technical Assistance

ITSMO 94, S.L.

#### Design and layout

Geographica  
www.geographica.gs

#### Cover picture

Miguel Ángel Díaz Rodríguez, Posadero Mortal.  
XXIV edition of the World Environment Day photography contest, Flora Award.

*Basic Environmental Data of Andalusia 2013* has been produced by the the initiative of the Regional Ministry of Environment and Spatial Planning of the Junta de Andalucía, under the direction of the Vice-Regional Ministry in coordination with the Environment and Water Agency of Andalusia.

The digital version of this document is also available and can be downloaded from the Regional Ministry of Environment and Spatial Planning website.




[www.juntadeandalucia.es/medioambiente](http://www.juntadeandalucia.es/medioambiente)

## Table of contents

<b>TERRITORIAL CONTEXT</b>	<b>3</b>
<b>ENVIRONMENTAL INDICATORS</b>	<b>4</b>
<b>NATURAL RESOURCES</b>	<b>6</b>
Climate and climate change	6
Terrain and Soil	8
Vegetation and land use	10
Water	12
<b>NATURAL AREAS</b>	<b>15</b>
Natura 2000 Network	15
Protected natural areas	16
<b>ENVIRONMENTAL MANAGEMENT</b>	<b>18</b>
Forests	18
Biodiversity and geodiversity	20
Hunting and Recreational Fishing management	21
<b>PRODUCTIVE SYSTEM</b>	<b>22</b>
<b>ENVIRONMENTAL QUALITY AND PREVENTION</b>	<b>24</b>
Environmental prevention	24
Air quality	25
Waste management	26
<b>URBAN ENVIRONMENT</b>	<b>28</b>
<b>SOCIAL PERCEPTION, ENVIRONMENTAL EDUCATION AND VOLUNTEERING</b>	<b>29</b>
<b>PLANNING AND REGULATIONS</b>	<b>30</b>
<b>ENVIRONMENTAL STRUCTURES AND INVESTMENTS</b>	<b>31</b>
<b>DIRECTORY AND INFORMATION SOURCES</b>	<b>32</b>

**ecoedición**  
[pilot project]

#### Environmental impacts

Fossil resource depletion	Ozone layer depletion	Carbon footprint
		
0,27 kg fossil fuel eq 6,03 %	5,99E-08 kg CFC - 11eq 0,10 %	0,93 kg CO <sub>2</sub> eq 3,04 %

Impact referred to the average environmental impact of a European citizen per day



This book uses paper from sustainable forest management with FSC chain of custody and its inks contain no heavy metals. All this applying sustainable management criteria in progress by the Life+ Ecoedición project, initiative of the Regional Ministry of Environment and Spatial Planning of Junta de Andalucía.

In the upper corner of the page corner of each section you will find a QR code that will grant you access to further information on the corresponding subject at the Andalusian Regional Ministry of Environment and Spatial Planning's website. You only need a mobile device with camera and a code reading application, which you can download and install for free. After installing the application, place the camera at a distance of about 15 cm from the code and scan it to gain access to the corresponding web address. The websites give you the possibility of downloading all the statistics (tables and charts) as editable spreadsheets, and the maps as interoperable web services that can be viewed with any GIS client (Geographical Information System).