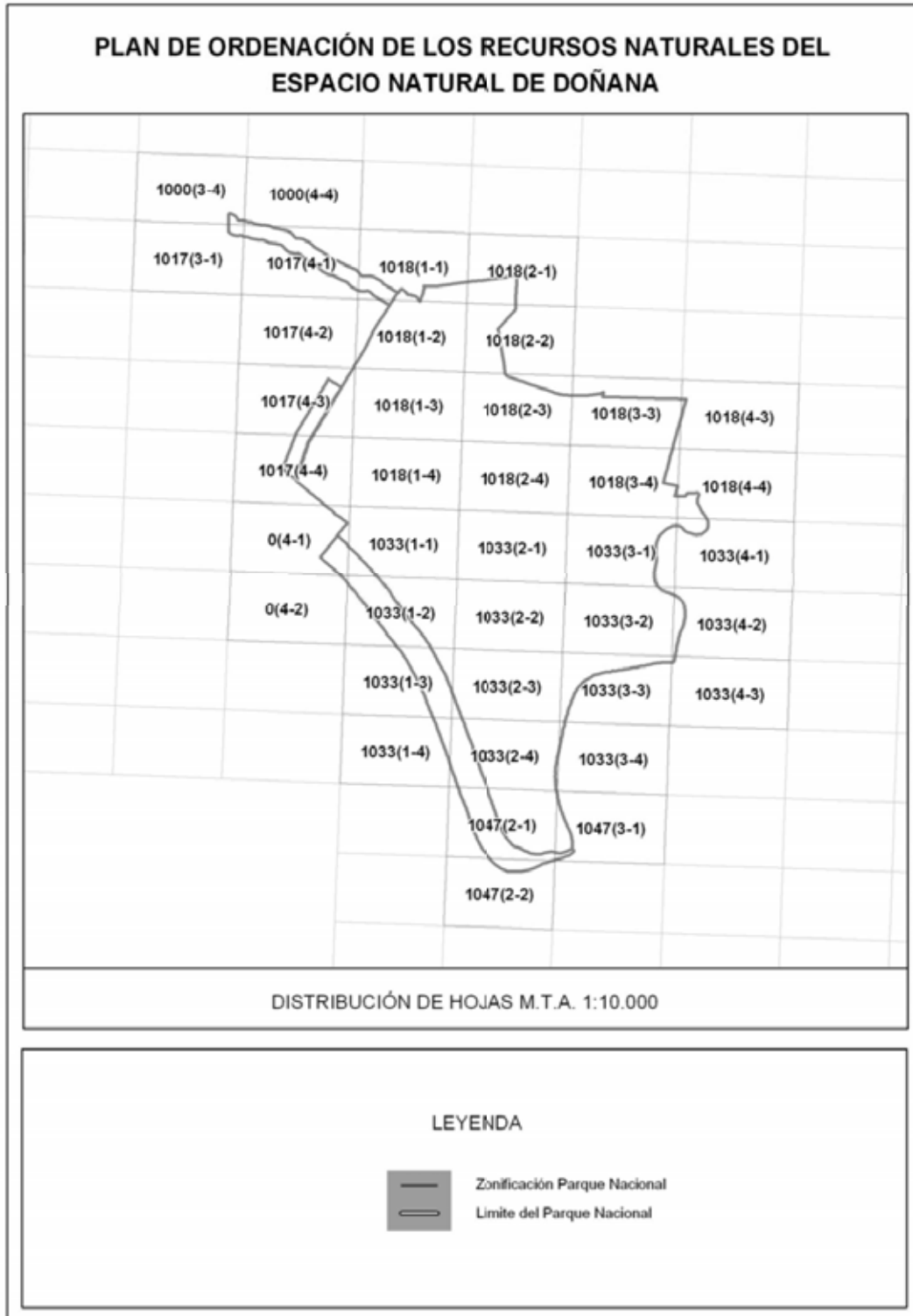
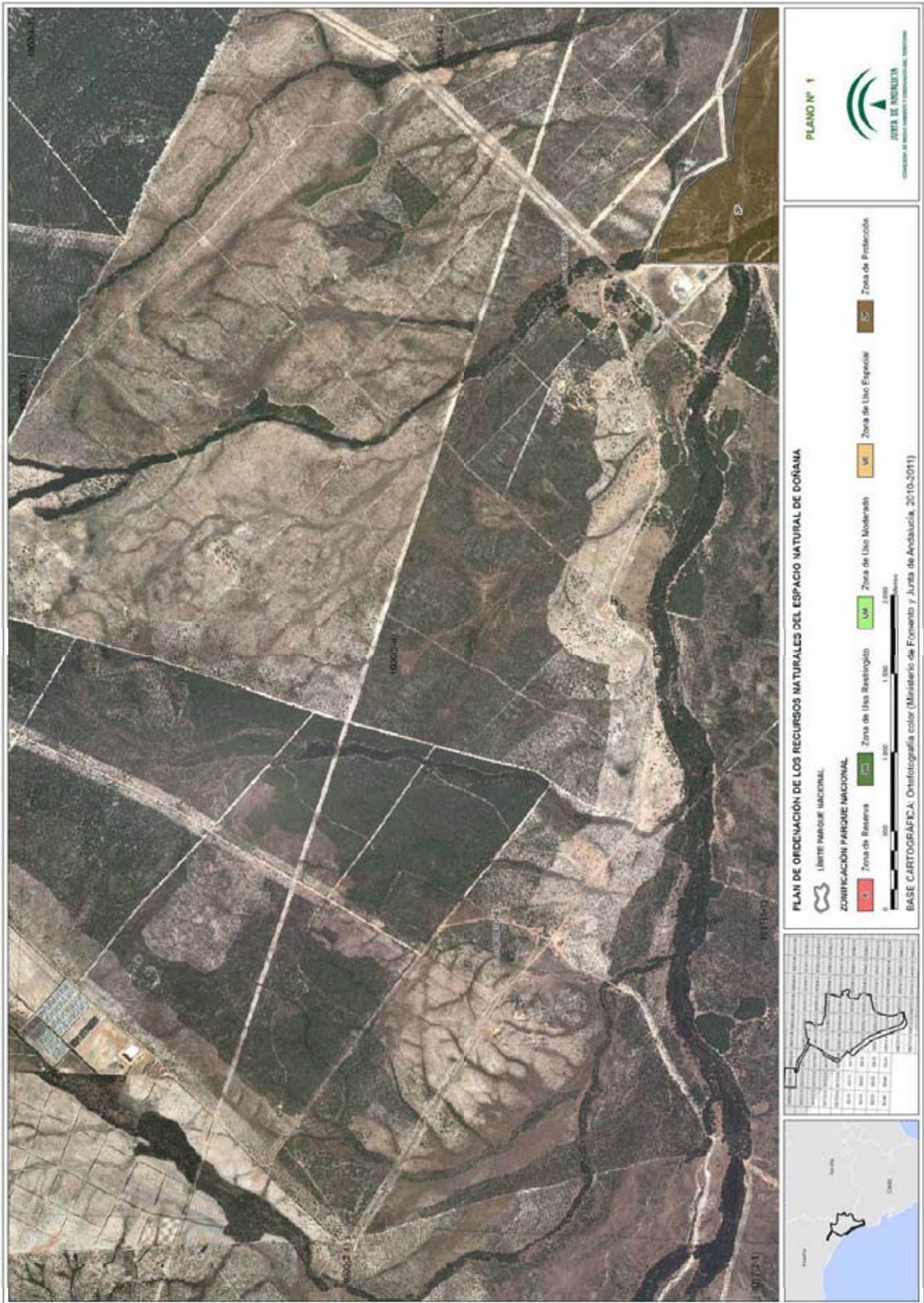
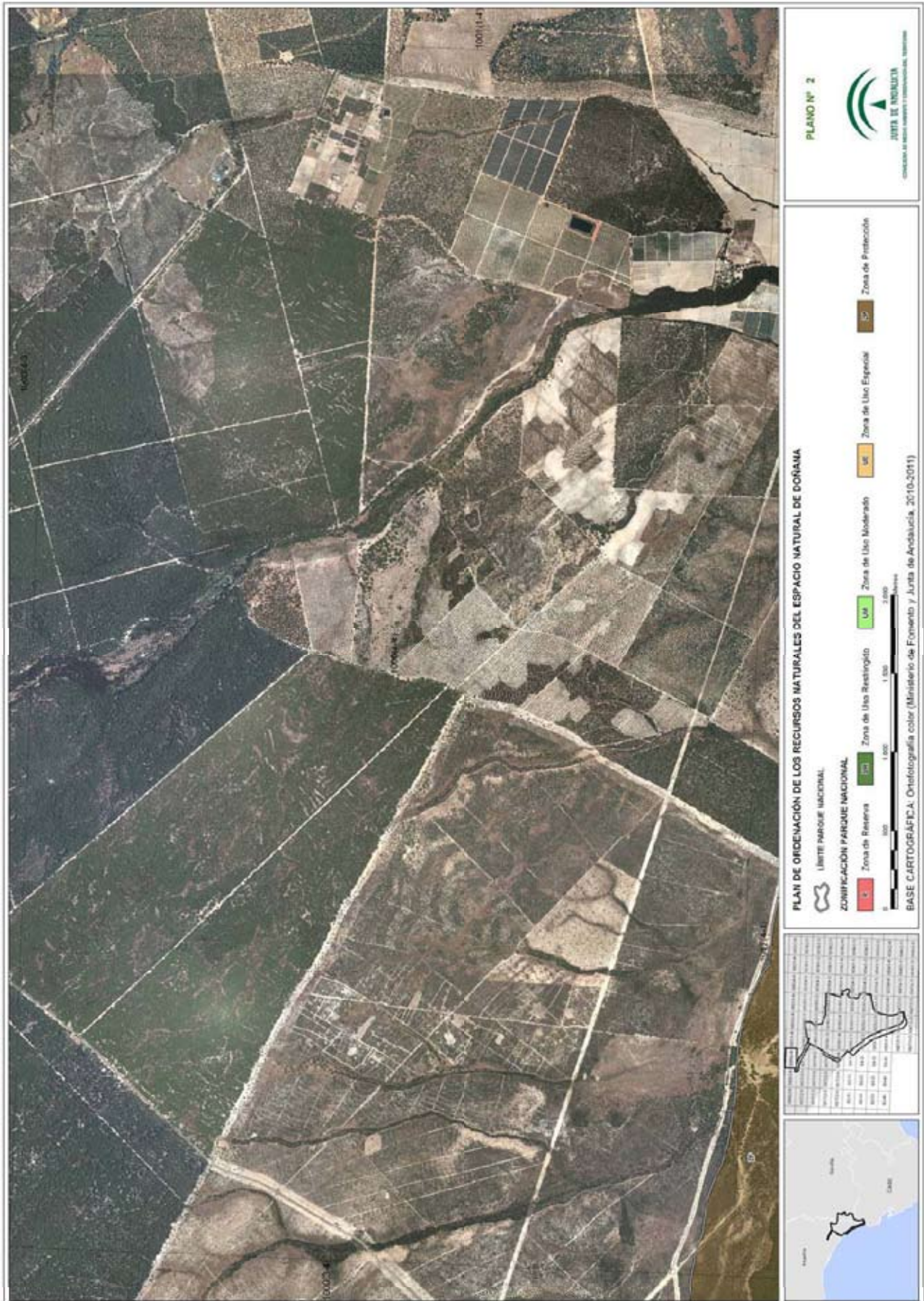


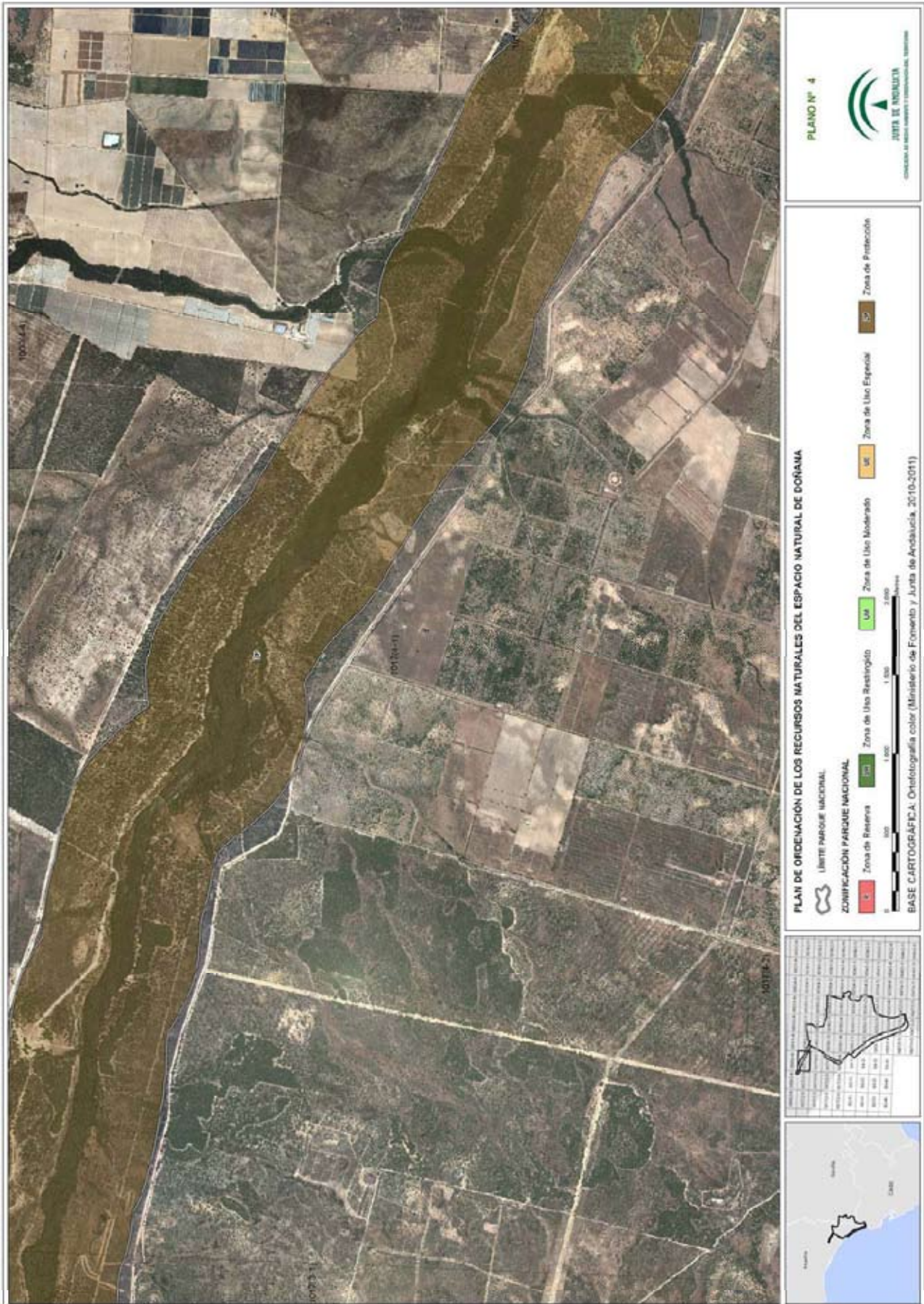
9. CARTOGRAFÍA DE ORDENACIÓN DEL PARQUE NACIONAL



00098708

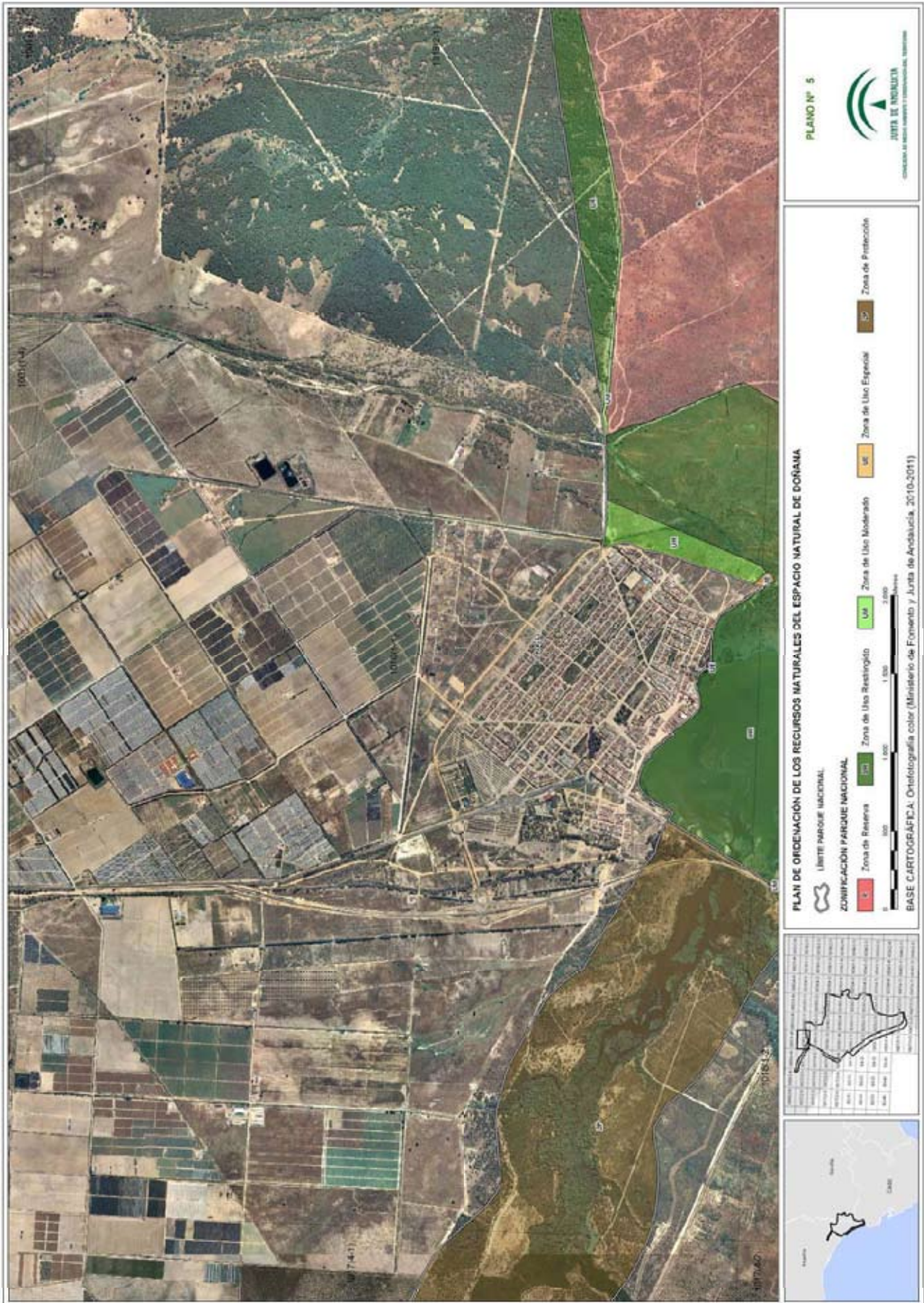


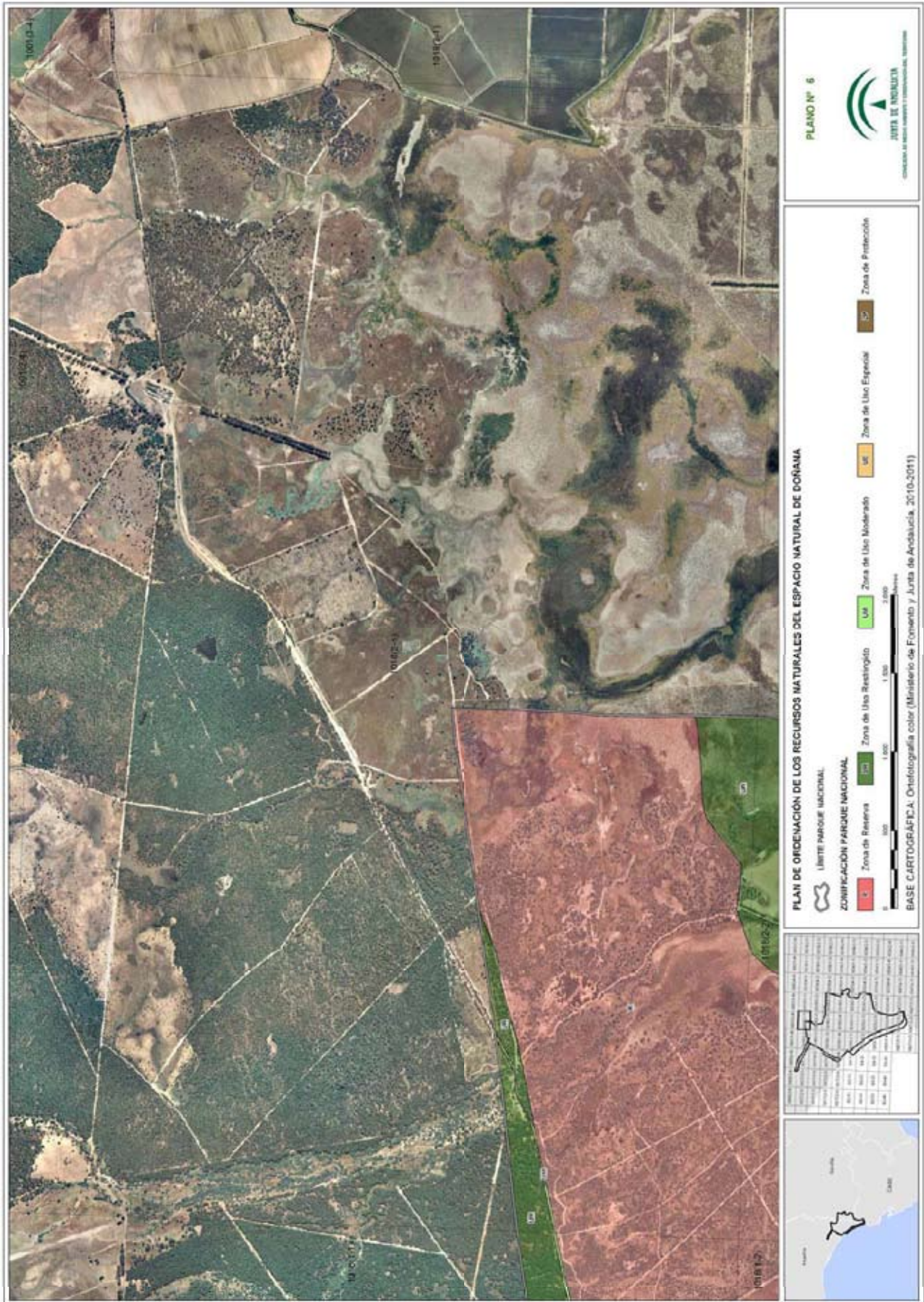




00098708

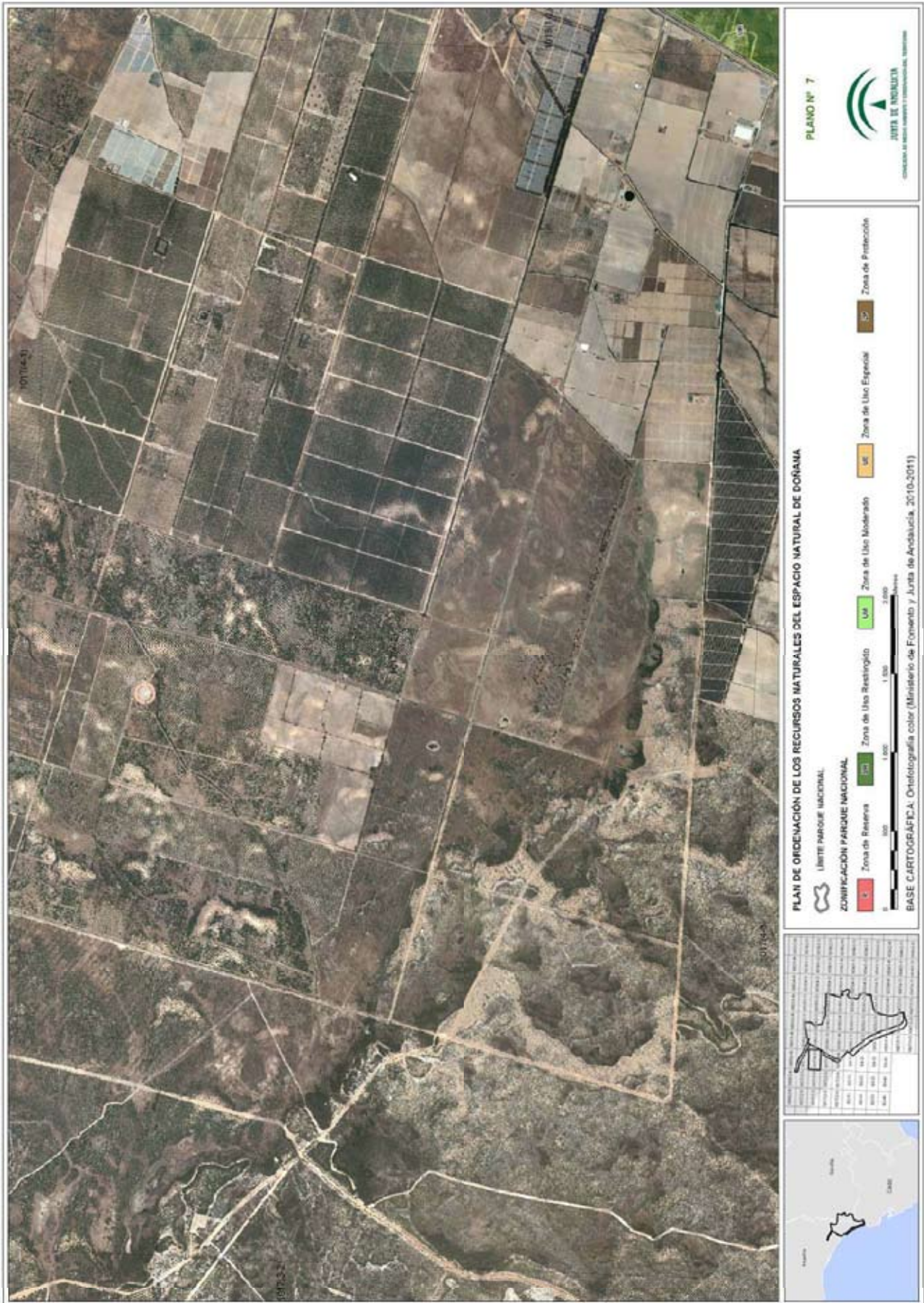
00098708

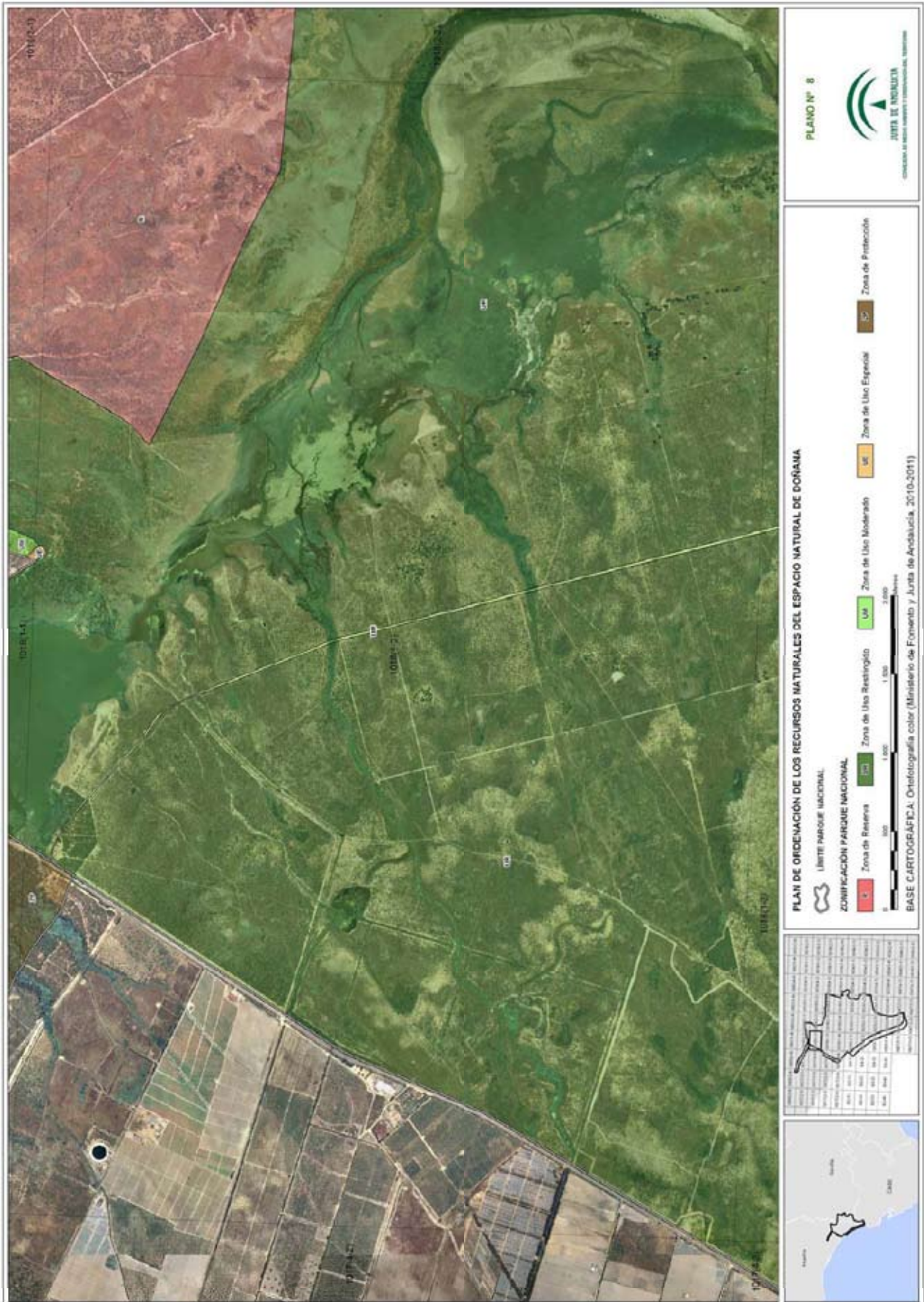




00098708

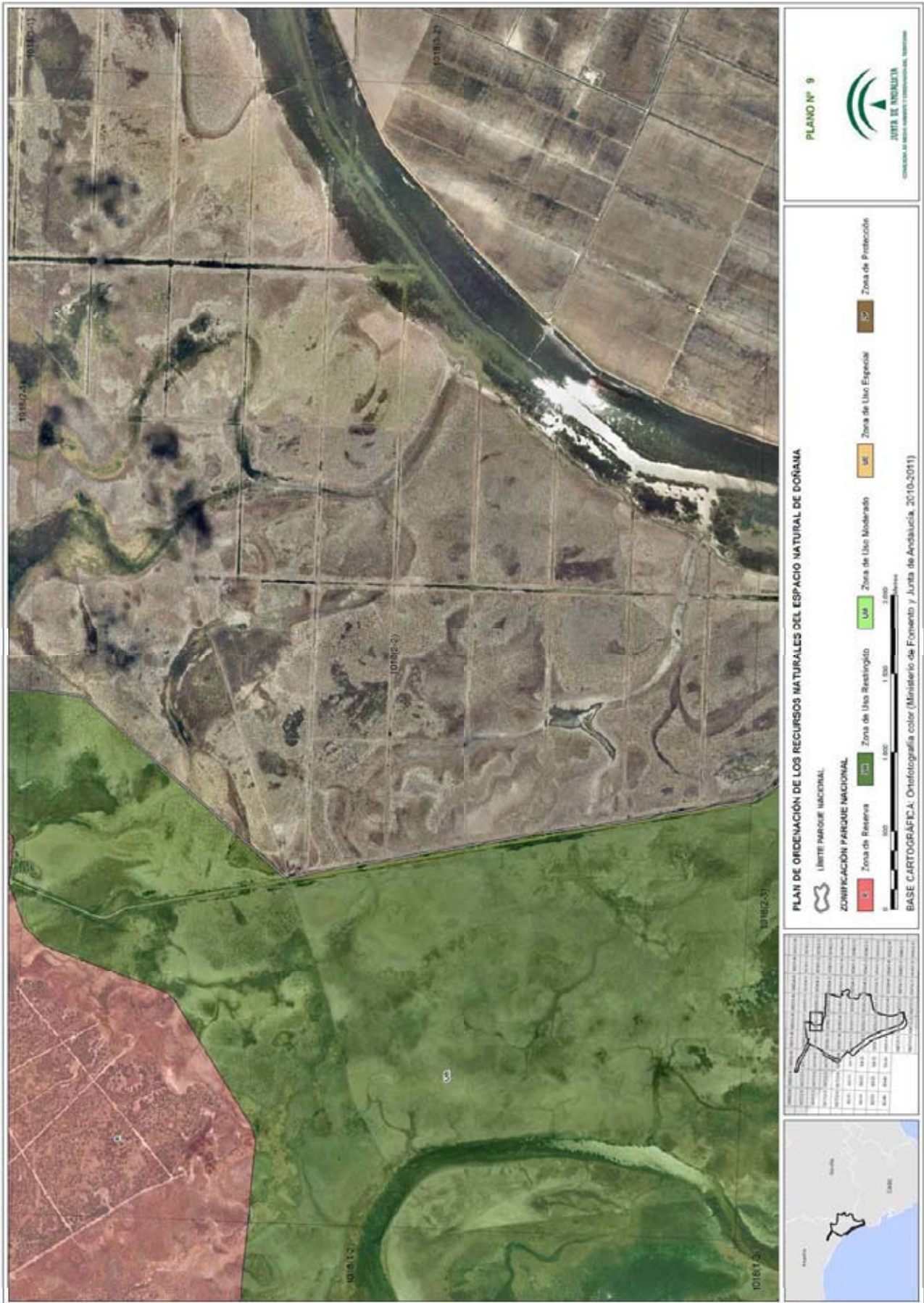
00098708

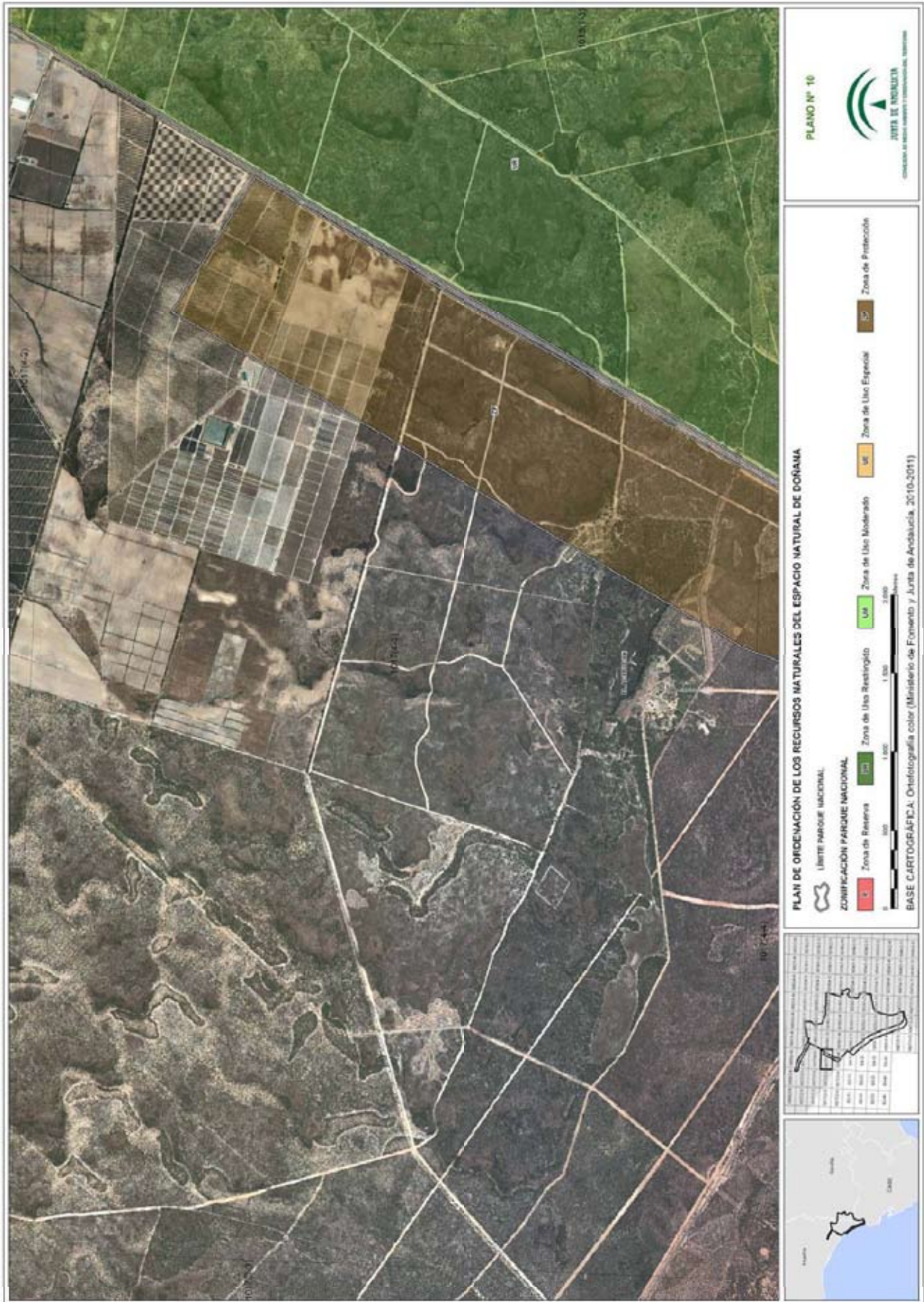




00098708

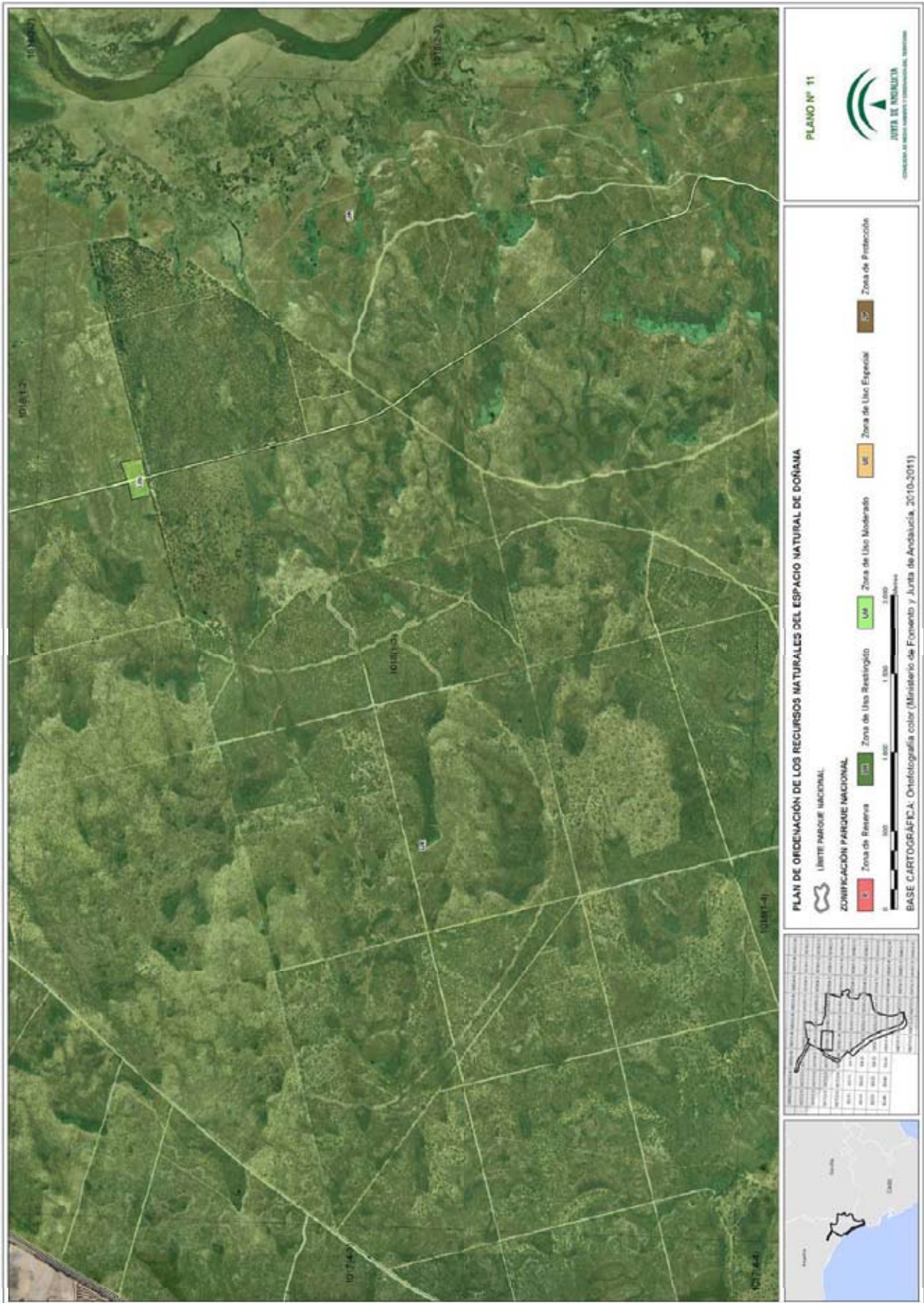
00098708

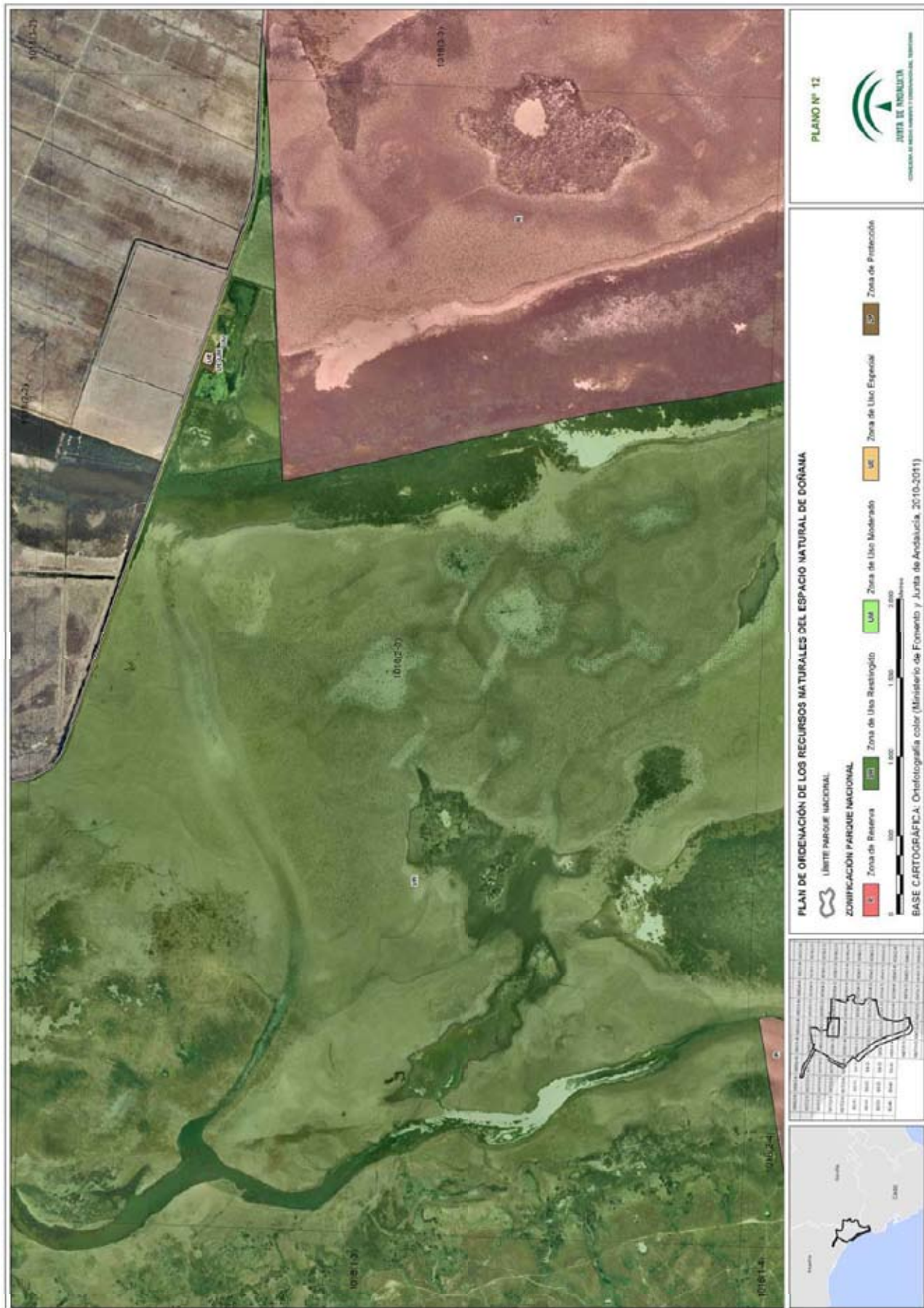




00098708

00098708






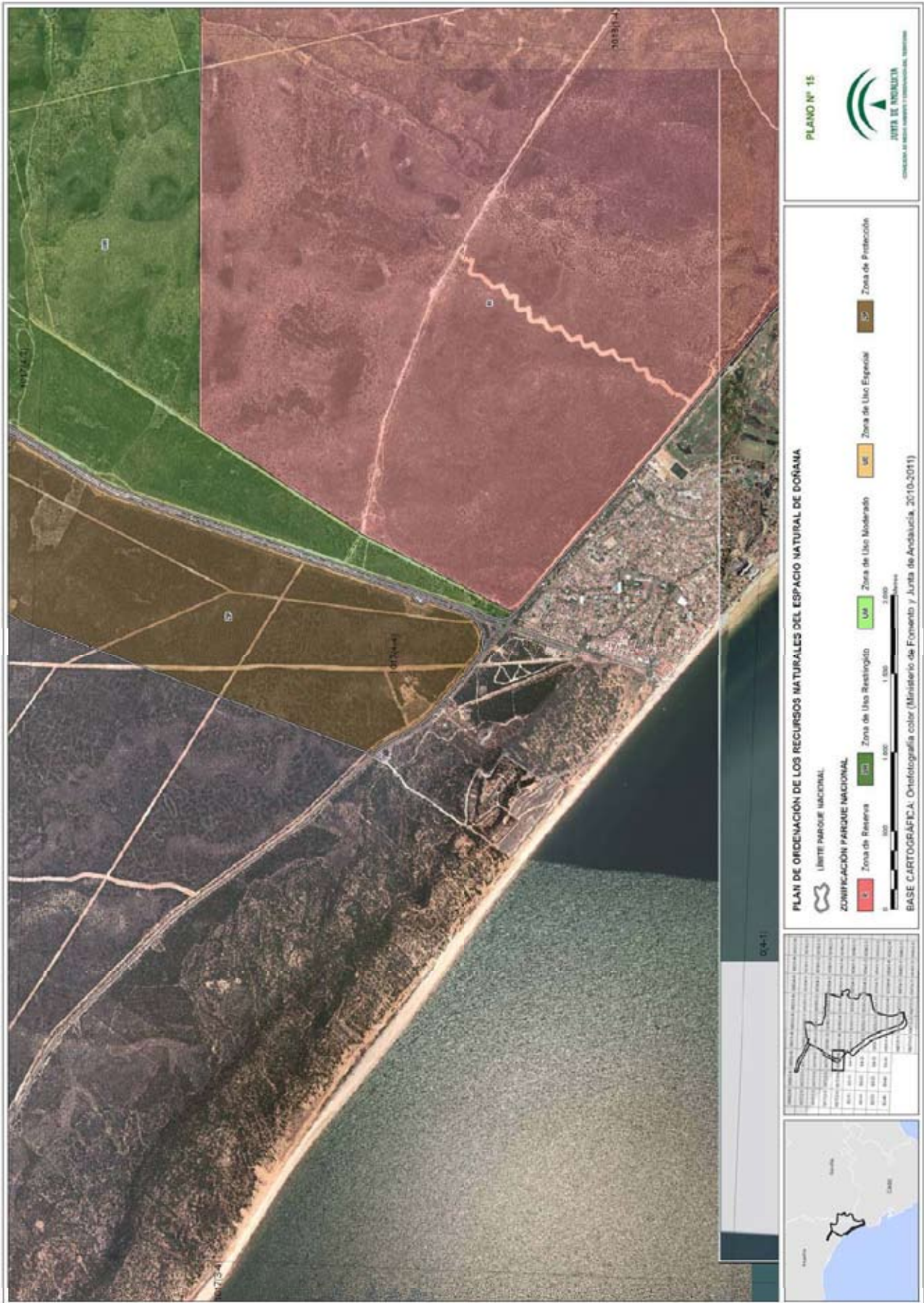
00098708

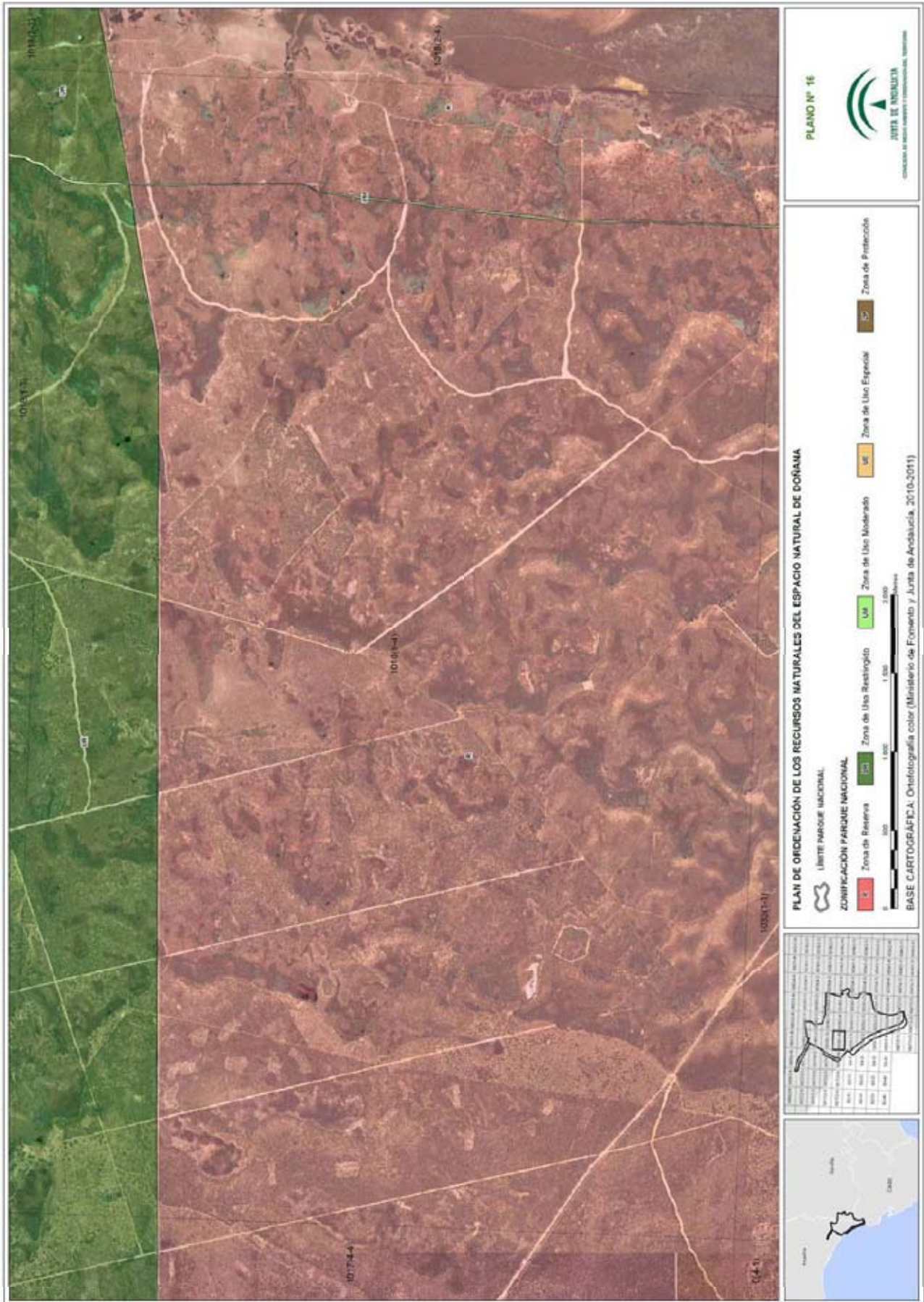
00098708



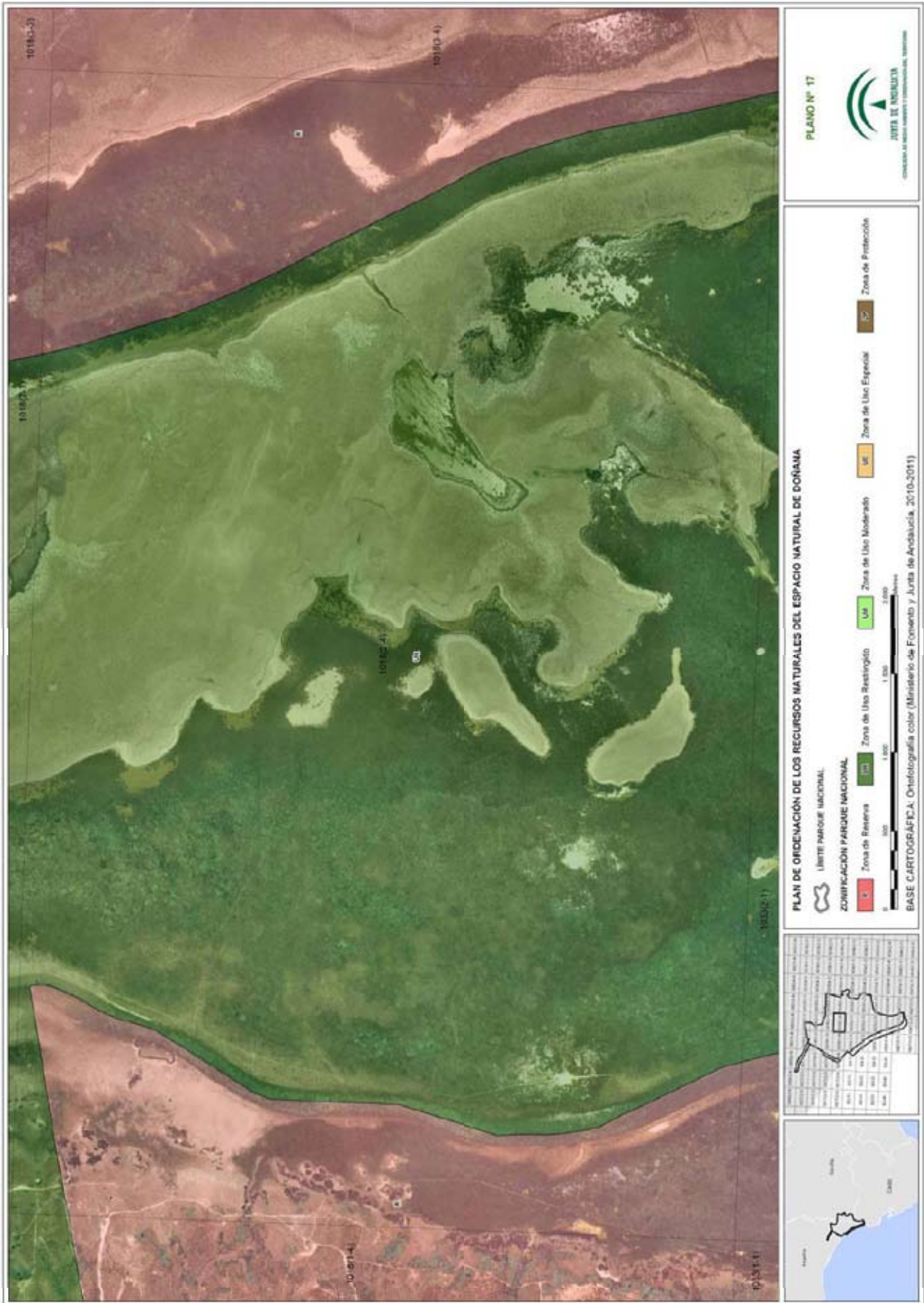


00098708






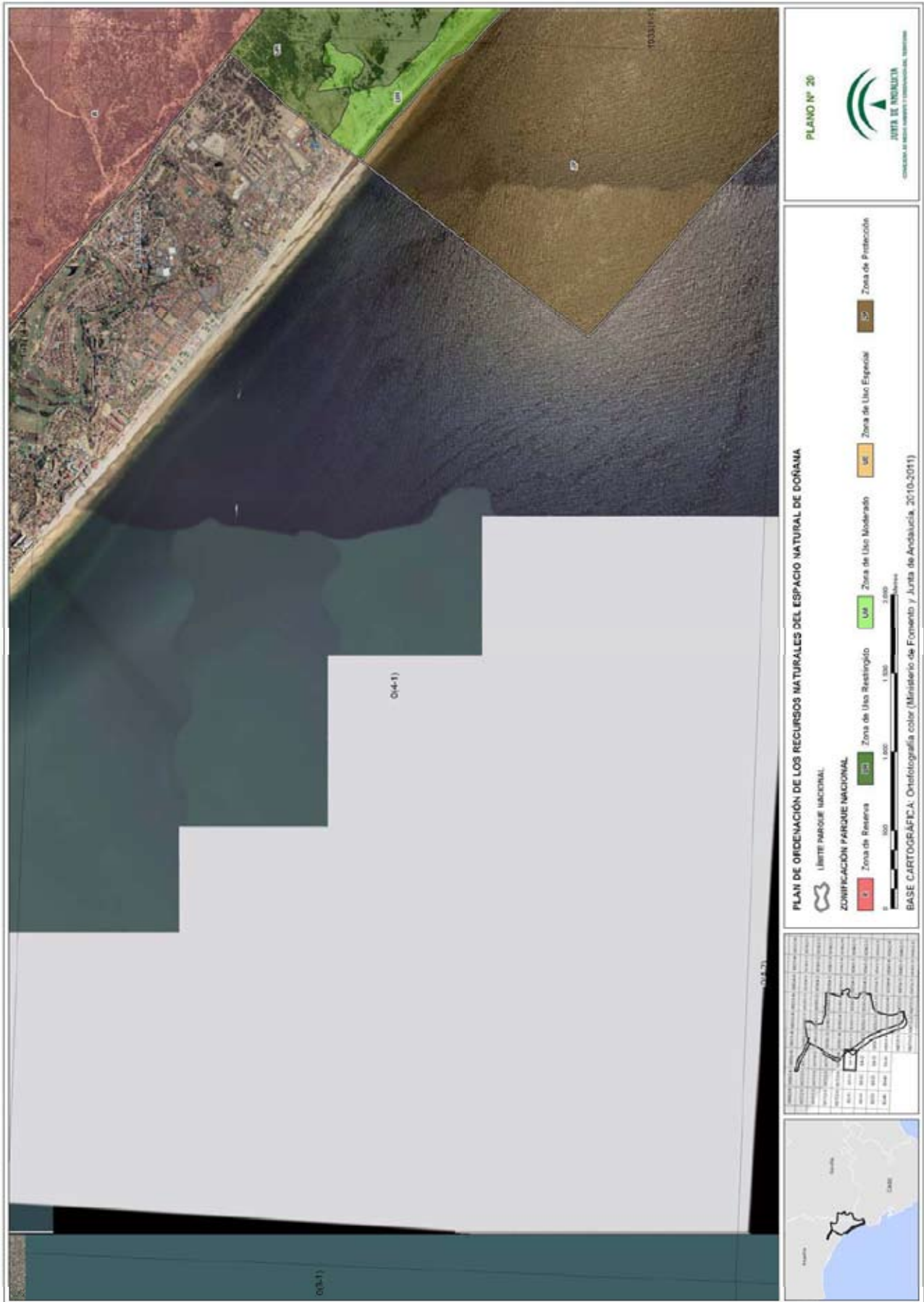
00098708



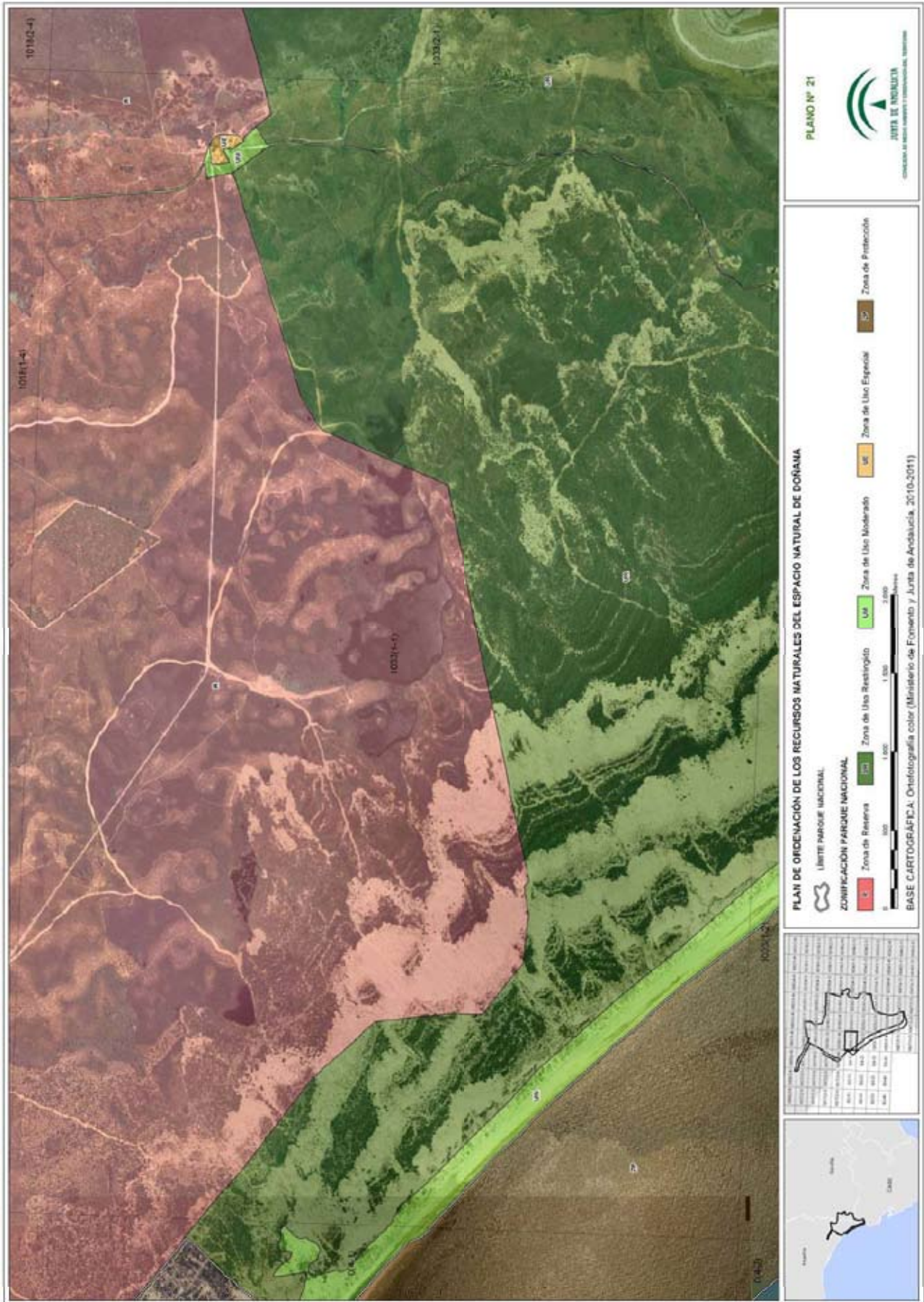


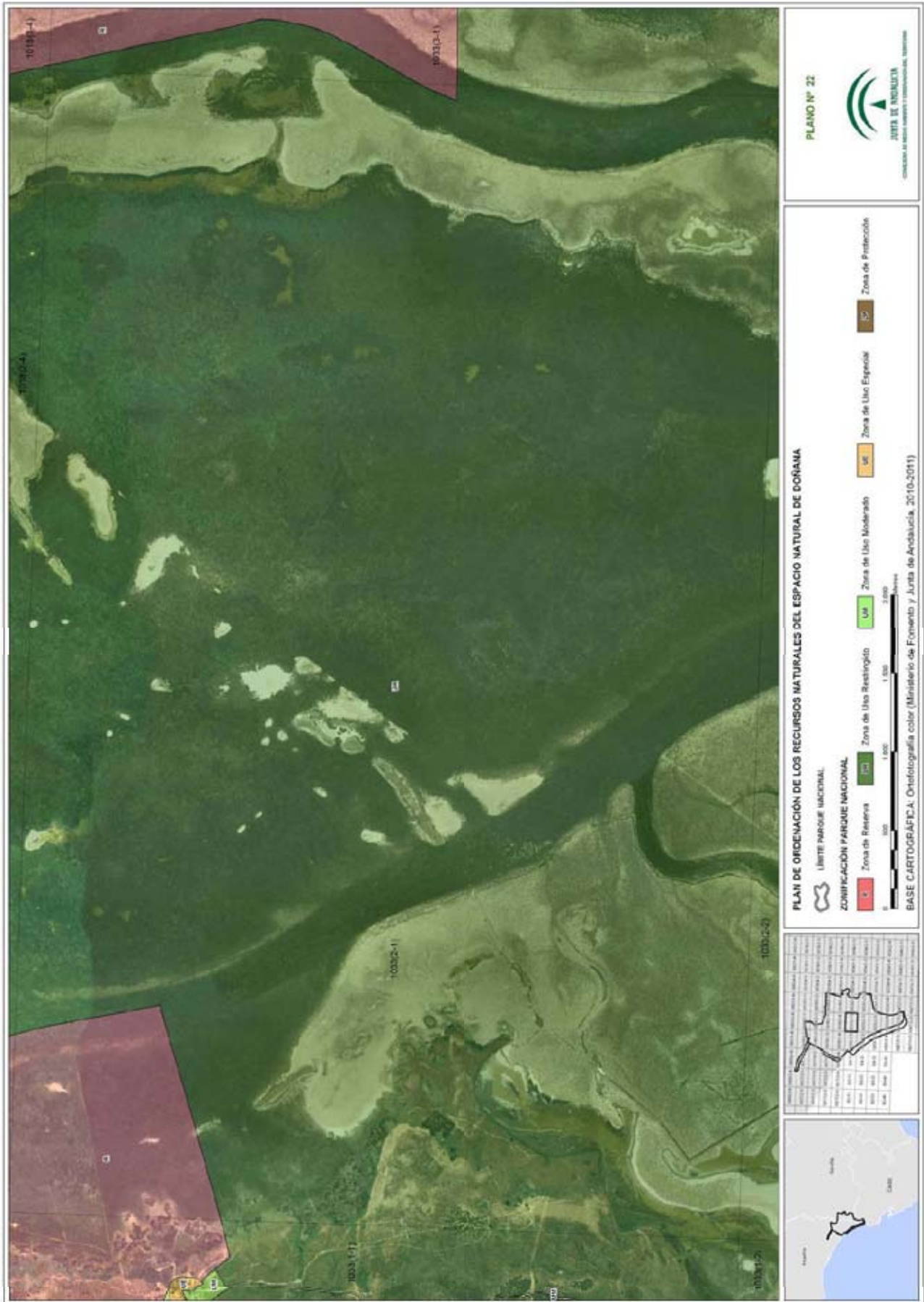
00098708






00098708







00098708

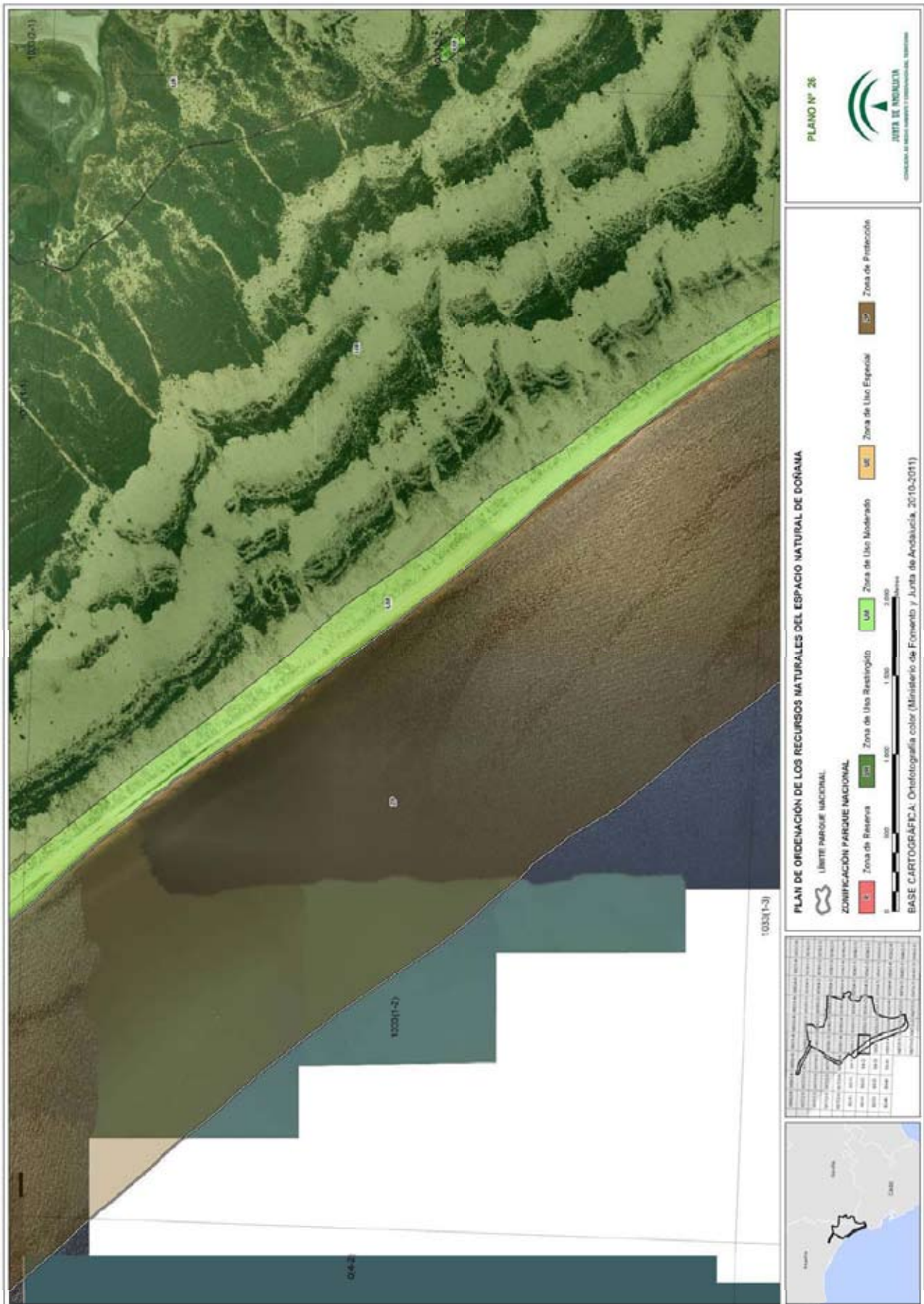


00098708



00098708





00098708



PLANO Nº 27

PLAN DE ORDENACIÓN DE LOS RECURSOS NATURALES DEL ESPACIO NATURAL DE DOÑANA

LÍMITE PARQUE NACIONAL

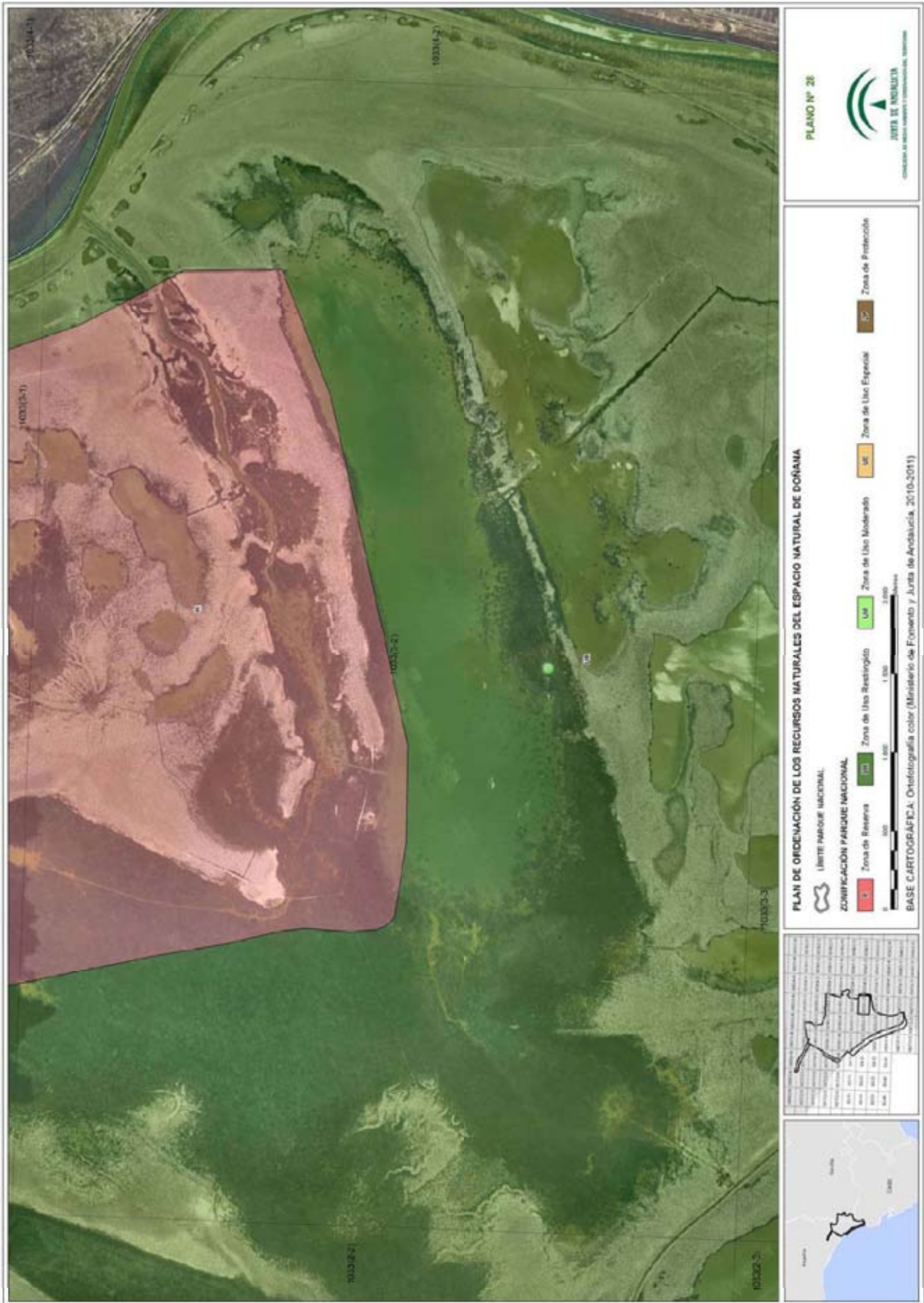
ZONIFICACIÓN PARQUE NACIONAL

- Zona de Reserva
- Zona de Uso Restringido
- Zona de Uso Moderado
- Zona de Uso Especial
- Zona de Protección

BASE CARTOGRÁFICA: Ortofotografía color (Ministerio de Fomento y Junta de Andalucía, 2010-2011)


0 500 1.000 1.500 2.000 Metros


Parcela	Superficie (m ²)	Superficie (ha)	Zonificación
1	10000	1,00	Zona de Reserva
2	20000	2,00	Zona de Uso Restringido
3	30000	3,00	Zona de Uso Moderado
4	40000	4,00	Zona de Uso Especial
5	50000	5,00	Zona de Protección



00098708

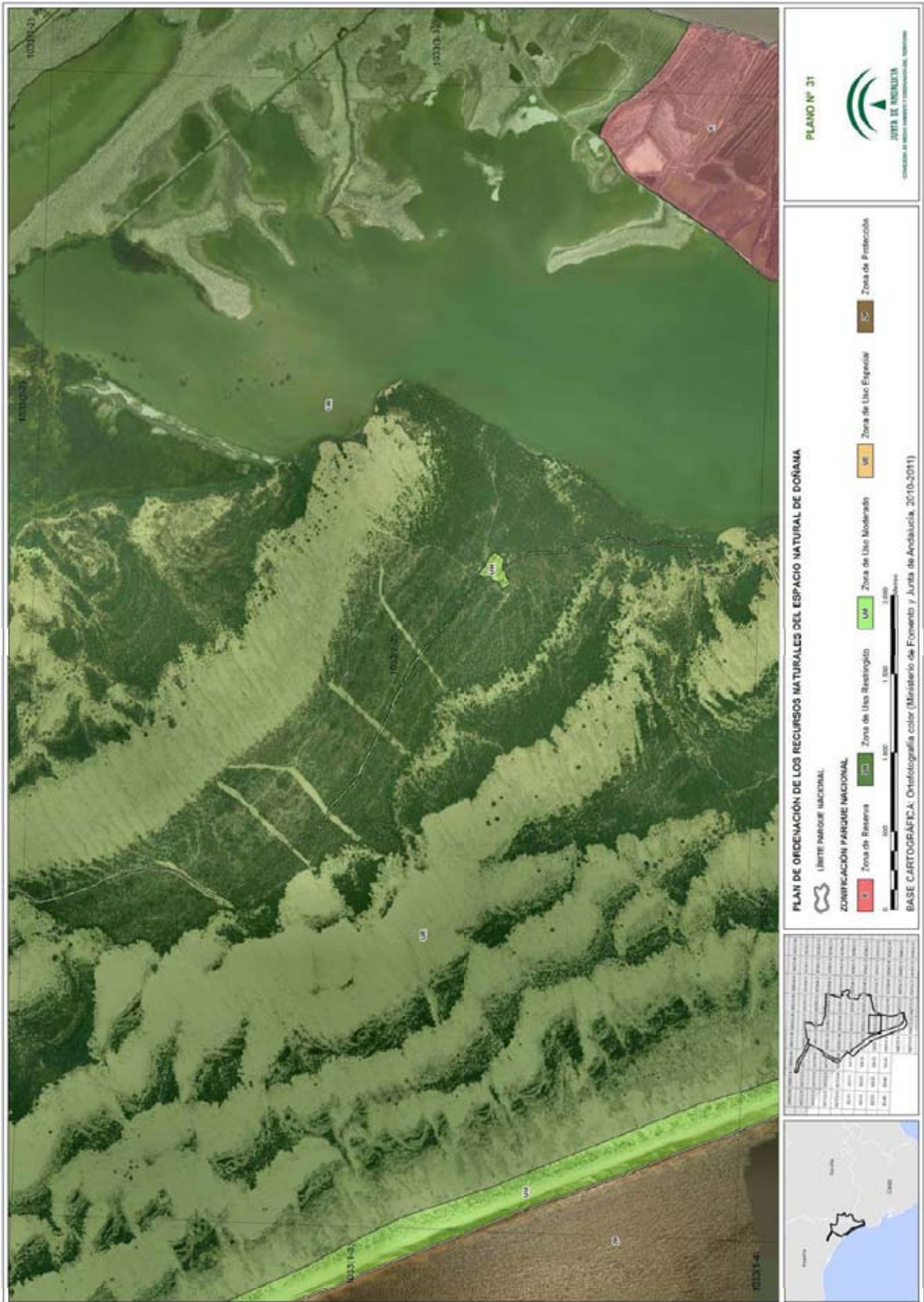
00098708





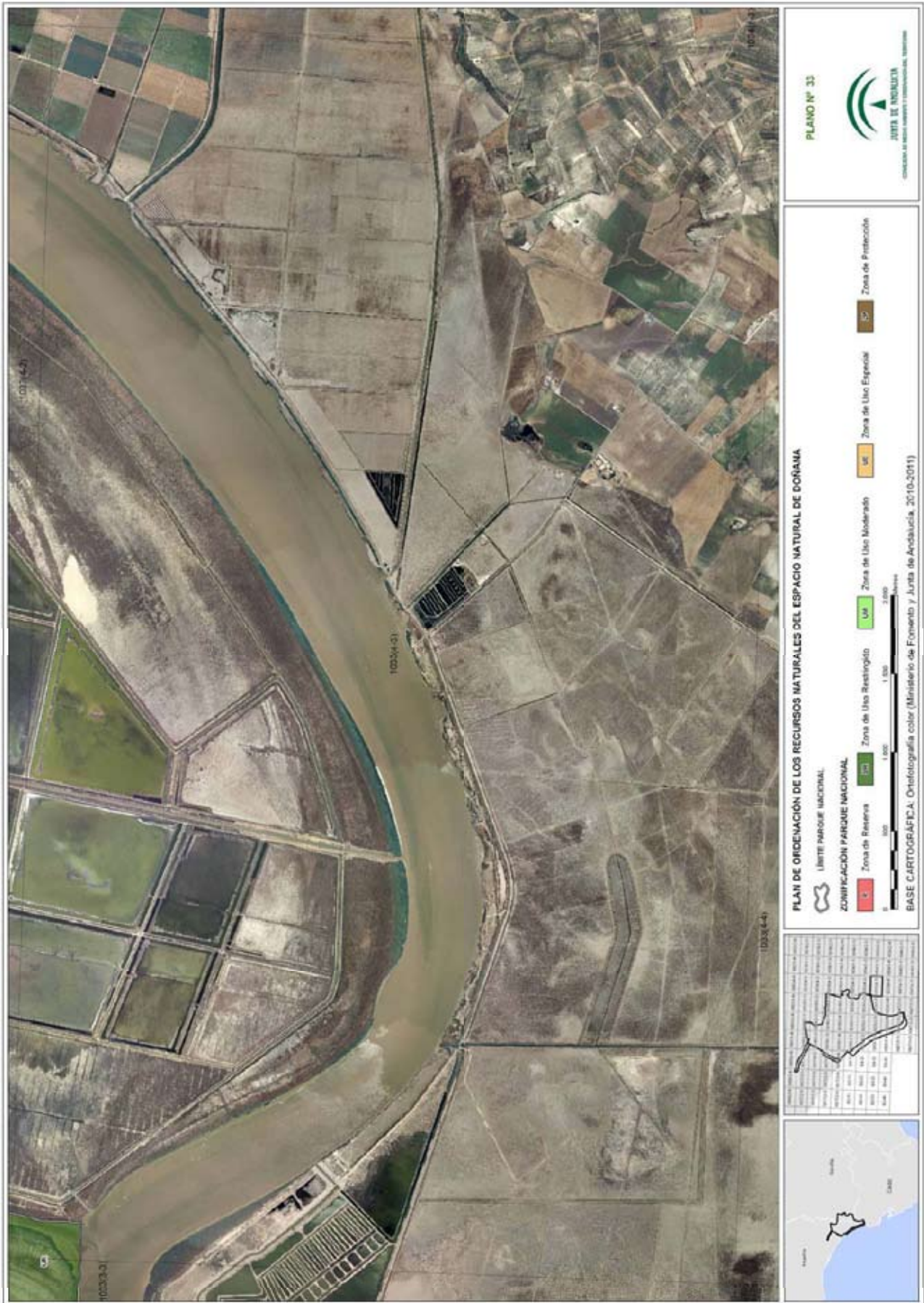
00098708


00098708





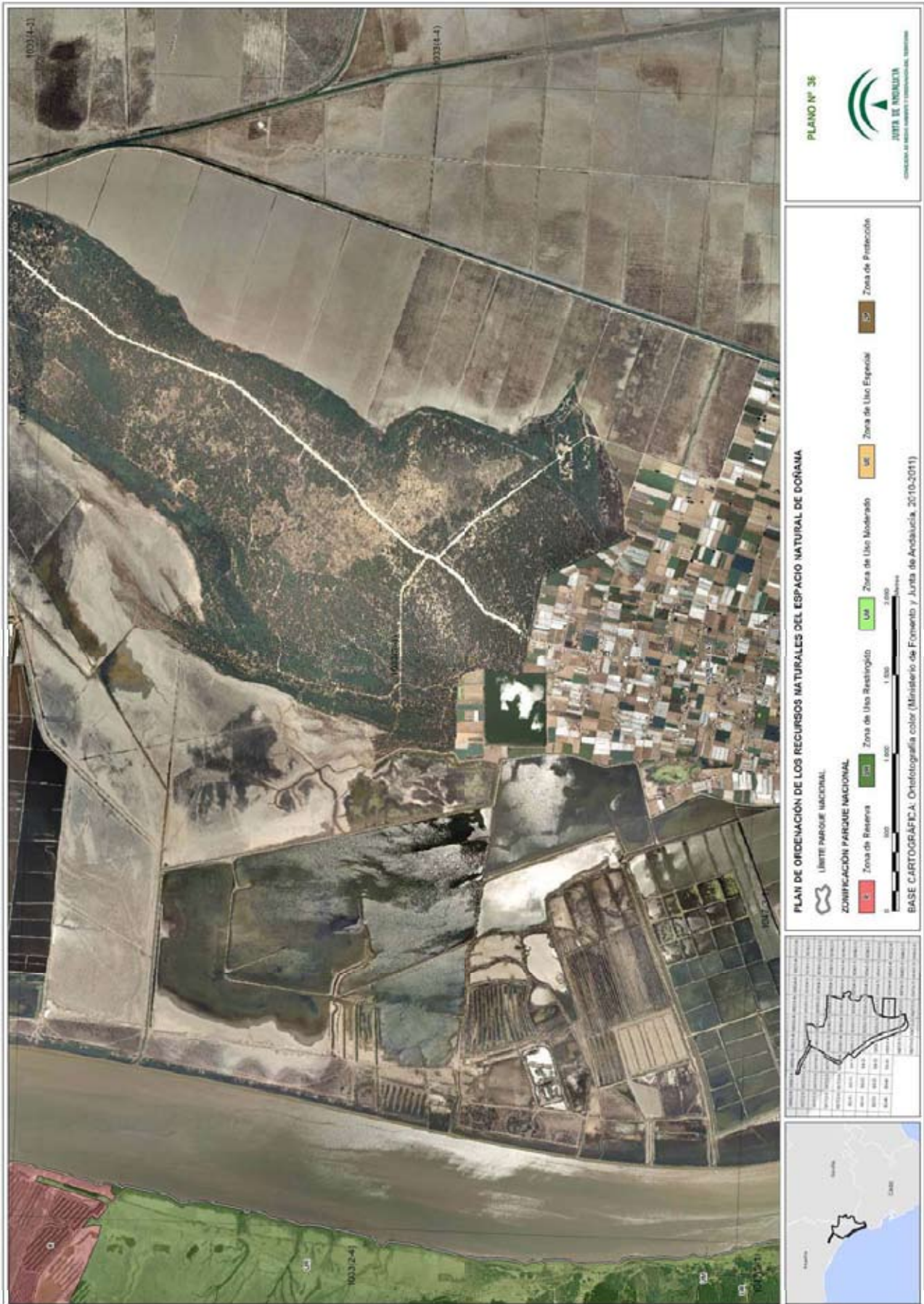
00098708



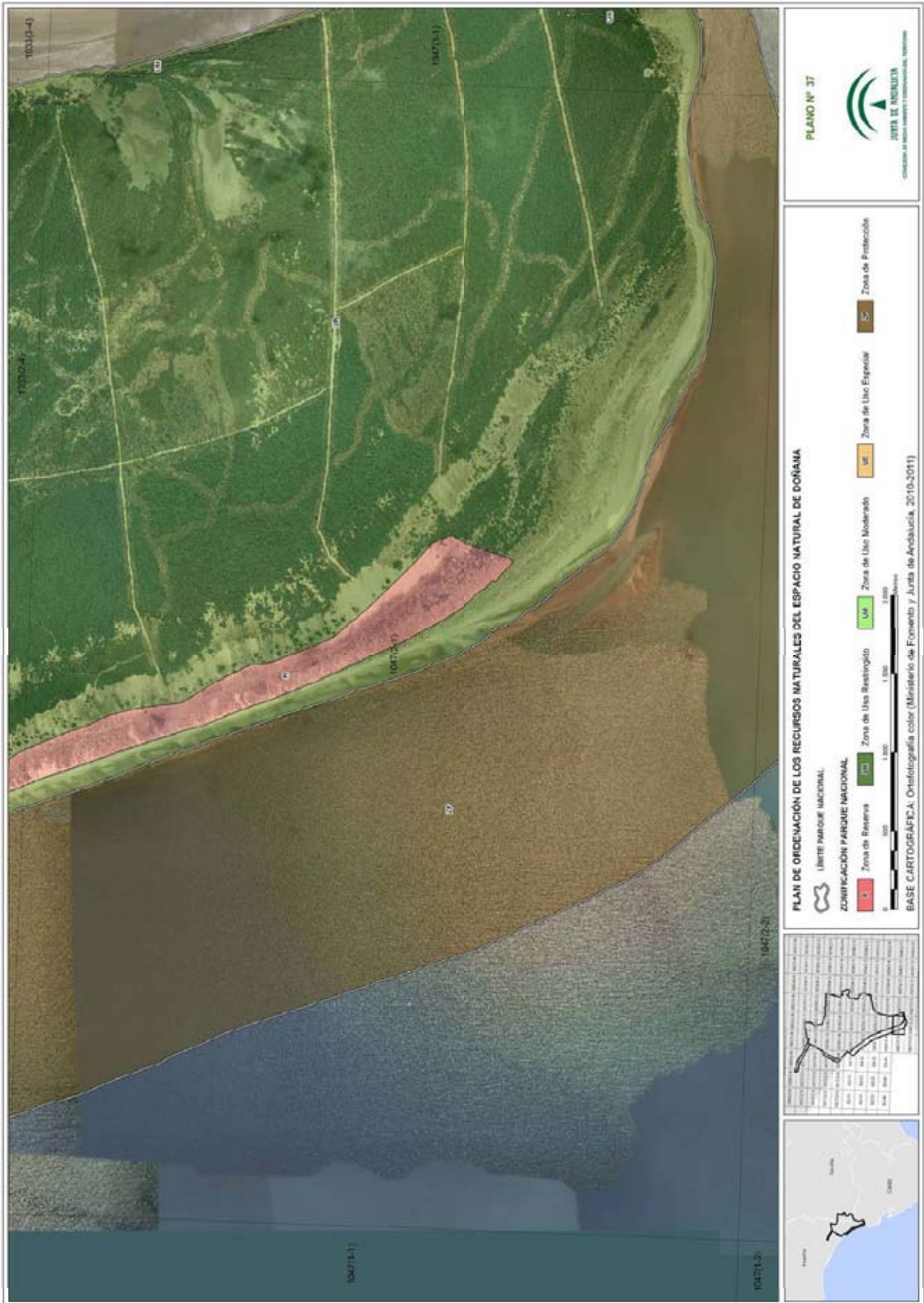



00098708





00098708





00098708

