

GUÍA PICTOGRÁFICA DEL PARAJE NATURAL DE EL TORCAL DE ANTEQUERA



Organización
de las Naciones Unidas
para la Educación,
la Ciencia y la Cultura



Sitio de los
dólmenes de Antequera
inscrito en la Lista del
Patrimonio Mundial en 2016



ARASAAC 
Red Aragonés de la Comunicación Aumentativa y Alternativa



Carlos Arturo Bernal Bergua
Consejero de Turismo, Cultura y Deporte

Víctor Manuel González García
Viceconsejero

Salomón Castiel Abecasis
Secretario General para la Cultura

Aurora Villalobos Gómez
Directora General de Museos y Conjuntos Culturales

Impresión: Vistalegre Impresores S.L.

Edita:
Consejería de Turismo, Cultura y Deporte. Junta de Andalucía
© de la edición: Consejería de Turismo, Cultura y Deporte. Junta de Andalucía
© de las imágenes: sus autores

DL: SE 505-2023

FICHA TÉCNICA

Proyecto desarrollado por la Asociación Autismo Antequera como parte del proyecto “Pictorizo mi ciudad”.

Coedición
Asociación Autismo Antequera

Dirección técnica
Dolores Ordoñez de la Torre

Desarrollo del proyecto
María Dolores Martín Romero

Diseño gráfico y maquetación
María José del Pino Gutiérrez

Diseño de portada y contraportada
Rafael Ángel Gallardo Montiel

Imagen de portada y contraportada
Miguel Ángel Varo Sánchez-Garrido

Colabora
Ilustraciones ARASAAC, Portal Aragonés de la Comunicación Aumentativa y Alternativa

GUÍA PICTOGRÁFICA DEL PARAJE NATURAL DE EL TORCAL DE ANTEQUERA




Organización
de las Naciones Unidas
para la Educación,
la Ciencia y la Cultura



Sitio de los
dólmenes de Antequera
inscrito en la Lista del
Patrimonio Mundial en 2016




YO TAMBIÉN



VOY



AL




TORCAL



Junta de Andalucía
Consejería de Turismo,
Cultura y Deporte




GEOMORFOLOGÍA DE EL TORCAL



EL TORCAL

ES UNA



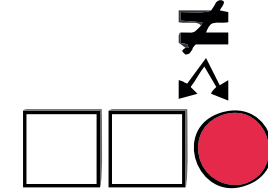
SIERRA

FORMADA POR

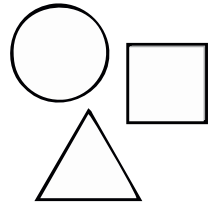


PIEDRAS

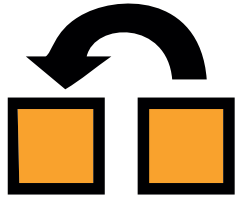
DE




DIFERENTES




FORMAS



HACE

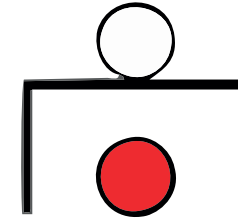


MUCHOS



AÑOS

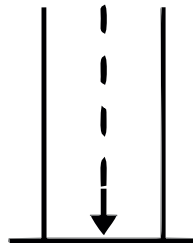
ESTUVO



BAJO



EL MAR



EN EL

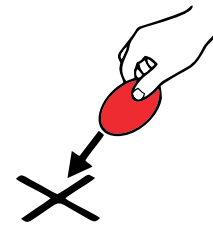
FONDO

DEL

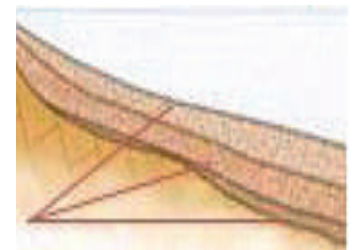


MAR

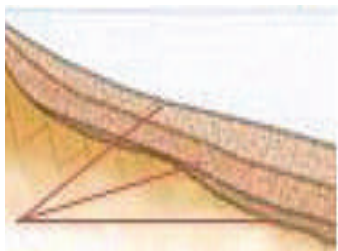
SE



DEPOSITABAN

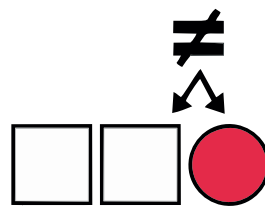


SEDIMENTOS

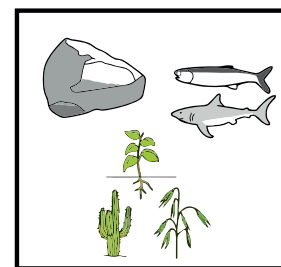


SEDIMENTOS

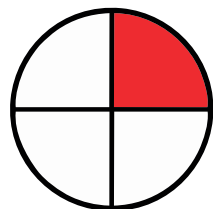
DE



DIFERENTES



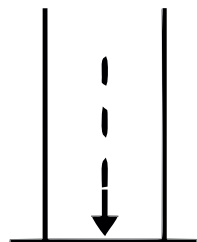
MATERIALES



ESA

PARTE

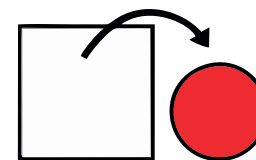
DEL



FONDO



SALIÓ

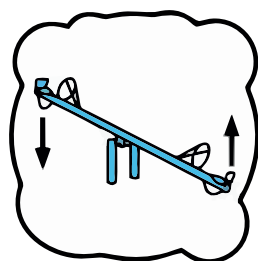


FUERA

DEL



MAR



POR LOS

MOVIMIENTOS

DE LA



TIERRA



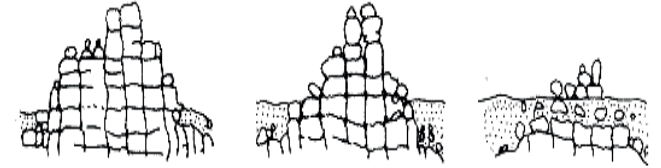
LA LLUVIA

Y EL



VIENTO


LE HAN DADO




FORMA A LAS PIEDRAS




SE LLAMA




RELIEVE




KARSTICO



ES EL RELIEVE



KARSTICO




MÁS IMPORTANTE

DE

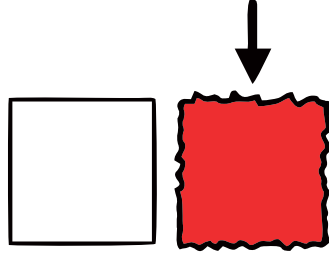


EUROPA




EL TORCAL

ES



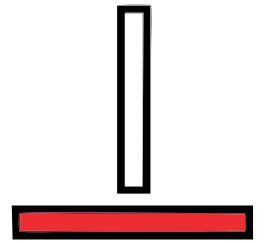
PECULIAR

SUS



ESTRATOS

ESTÁN SITUADOS EN




HORIZONTAL




SE LLAMA



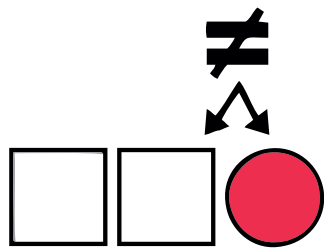
RELIEVE



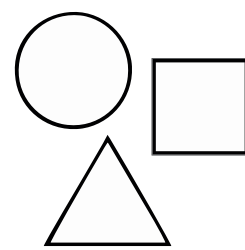
KARSTICO



HAY



VARIAS

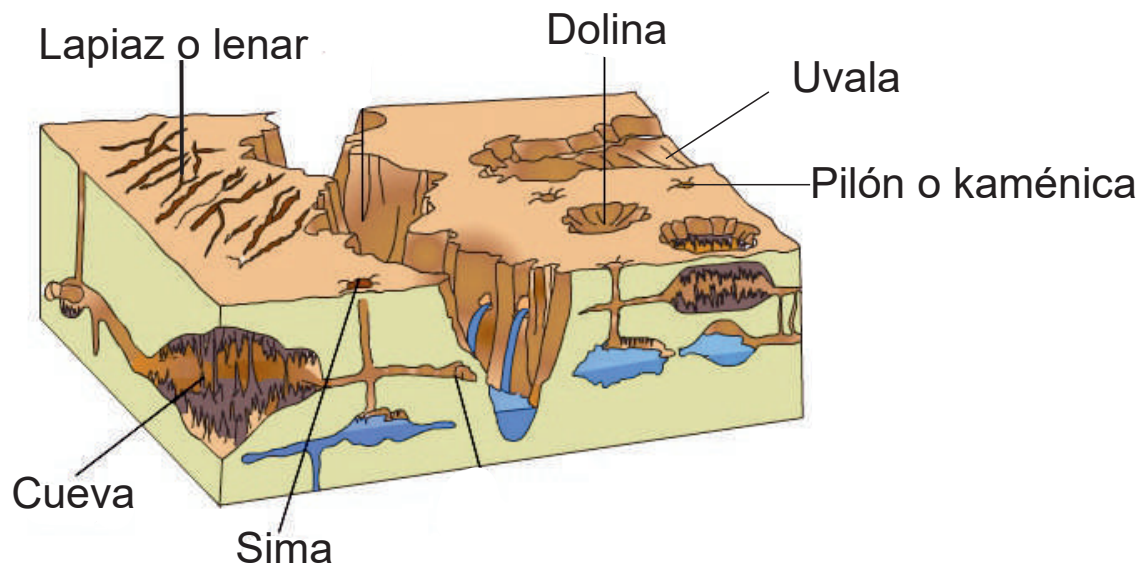


FORMACIONES

EN LAS




PIEDRAS



FORMACIONES


DEL



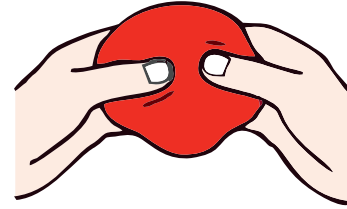
TORCAL



LAPIAZ O LENAR :

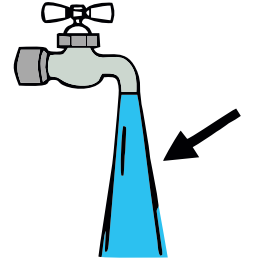


SURCOS



FORMADOS

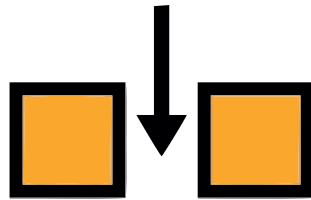
POR EL PASO



DEL AGUA



CALLEJONES O PORTILLOS:



ESPACIO

ENTRE




LAS PIEDRAS


FORMANDO



CAMINOS



DOLINA O TORCA:



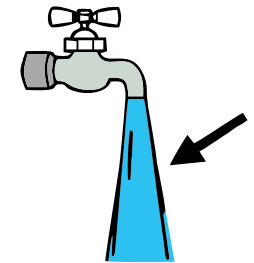
TERRENO BAJO

POR EL QUE



PENETRA

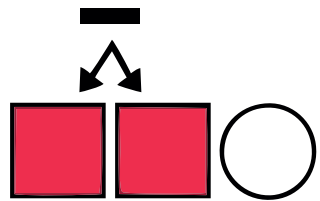
EL



AGUA




UVALA:



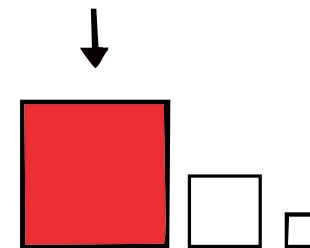
IGUAL

QUE LA



DOLINA


PERO MÁS



GRANDE

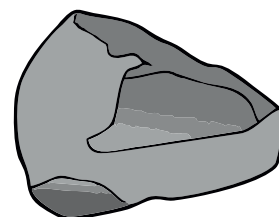


PILÓN O KAMÉNICA:



HUECOS

EN LA




PIEDRA


QUE SE



LLENAN DE AGUA

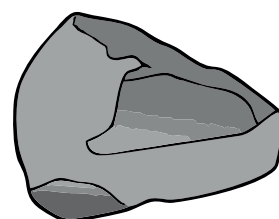


CUEVA:



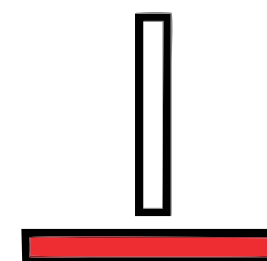
HUECO

EN LA



PIEDRA


DE FORMA



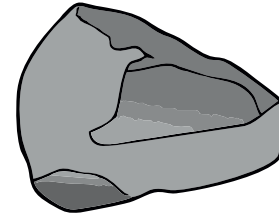
HORIZONTAL



SIMA:



HUECO



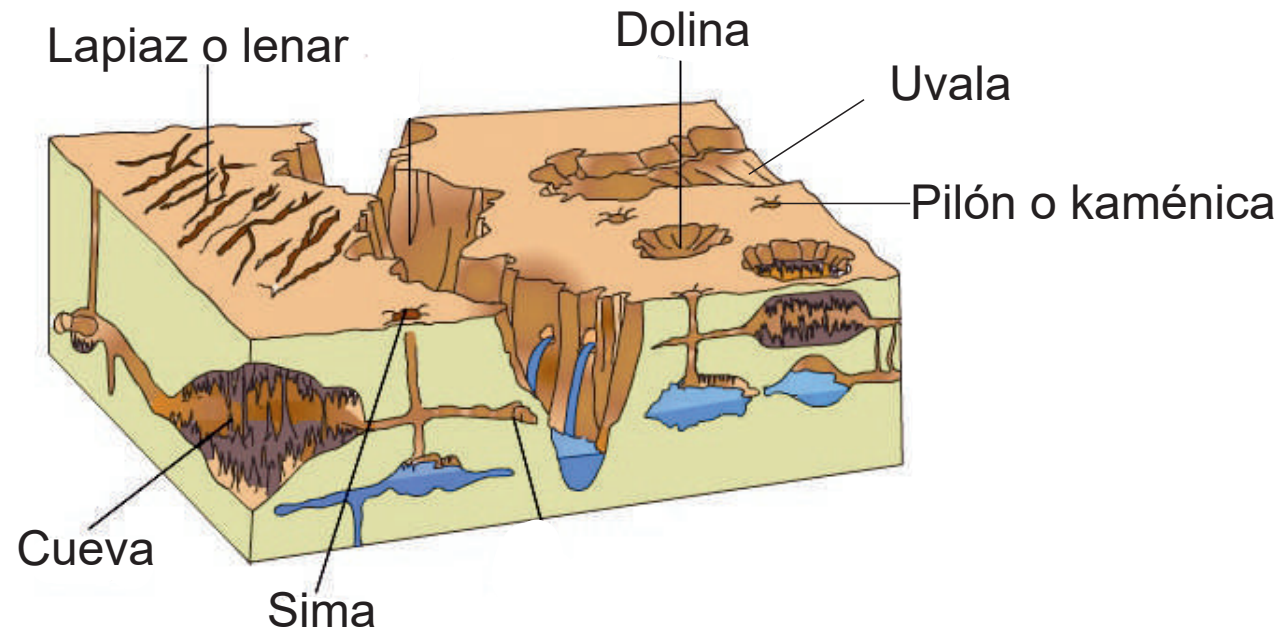
PIEDRA



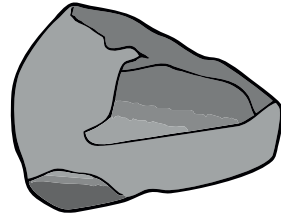
VERTICAL

EN LA


DE FORMA




EN ALGUNAS




PIEDRAS



HAY

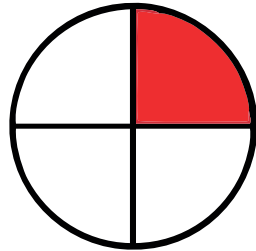


FÓSILES



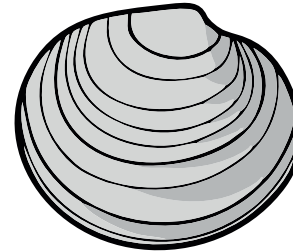
LOS FÓSILES

SON



PARTES

DE LA



CONCHA

DE




AMMONITES



LOS AMMONITES

ERAN



ANIMALES


QUE VIVÍAN EN EL




MAR



ANIMALES Y PLANTAS DE EL TORCAL



EN EL TORCAL

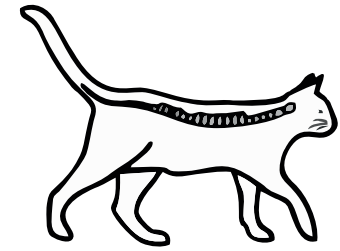


HAY




127


ESPECIES DE




ANIMALES VERTEBRADOS




1 ANFIBIO




11 REPTILES




93 AVES



22 MAMÍFEROS

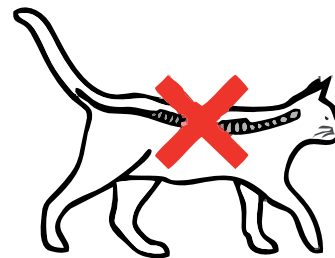


HAY




MULTITUD

DE




ANIMALES INVERTEBRADOS


SOBRE TODO



INSECTOS



LA CABRA MONTESA



VIVE

EN LA

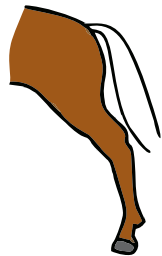


SIERRA

DEL




TORCAL




TIENE

PATAS



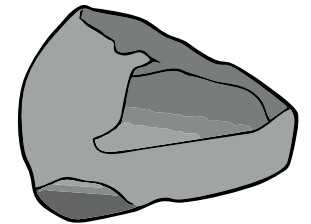
FUERTES

PARA




SALTAR

EN LAS



ROCAS



LA CABRA MONTESA

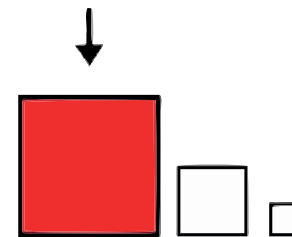


MACHO


TIENE



CUERNOS



GRANDES



LA CABRA MONTESA

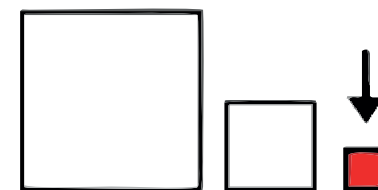


HEMBRA


TIENE




CUERNOS



PEQUEÑOS



LA OVEJA




SU PELO

ES DE




LANA

Y




VIVE

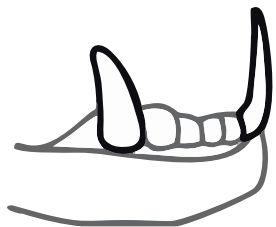
CON LOS



PASTORES



EL JABALÍ



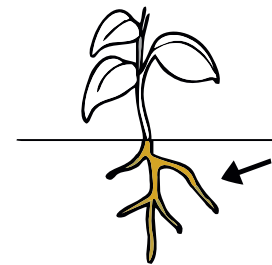
TIENE COLMILLOS

PARA




CAVAR LA TIERRA

Y BUSCAR




RAÍCES

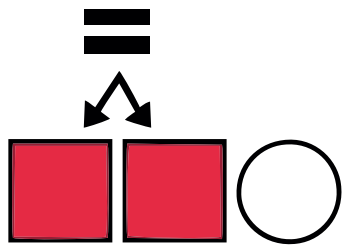
PARA



COMER




EL ZORRO



ES MUY


SIMILAR

AL



PERRO

PERO SU




PELO

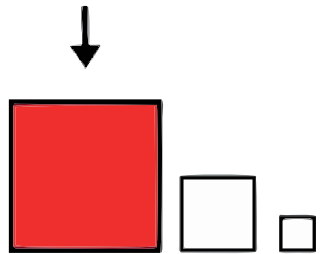
ES DE



COLOR NARANJA




EL GATO MONTÉS




ES MÁS GRANDE

QUE EL



GATO DOMÉSTICO

Y



HUYE


DE LAS



PERSONAS

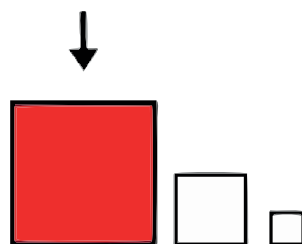


EL LAGARTO OCELADO



ES EL REPTIL

MÁS

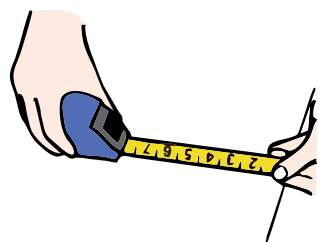


GRANDE

DE LA




PENÍNSULA IBÉRICA




LLEGA A MEDIR

HASTA




1 METRO

DESDE




EL HOCICO

A




LA COLA




ES DE COLOR VERDE

Y TIENE

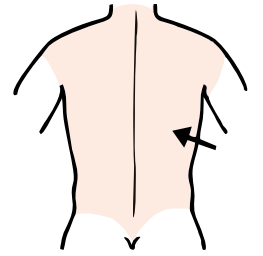


LUNARES

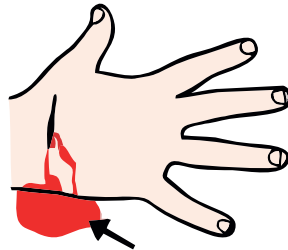


AZULES

EN LA



ESPALDA



SON DE

SANGRE




FRÍA



SÓLO


SALE

DE LA




MADRIGUERA

EN




VERANO

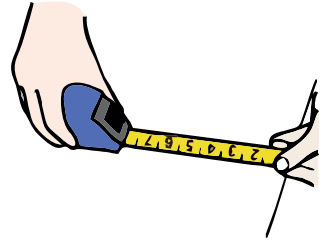
CUANDO HACE




CALOR



EL BUITRE LEONADO




MIDE

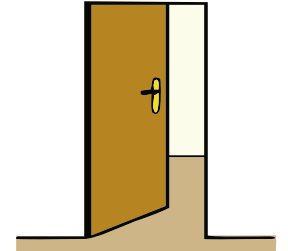


2 METROS Y MEDIO


CON




LAS ALAS




ABIERTAS




COME




ANIMALES



MUERTOS O CARROÑA



EN EL TORCAL




HAY




664

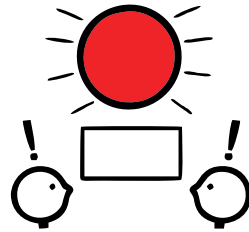
ESPECIES DE



PLANTAS




LAS PLANTAS MÁS



IMPORTANTES

DEL




TORCAL

SON LAS



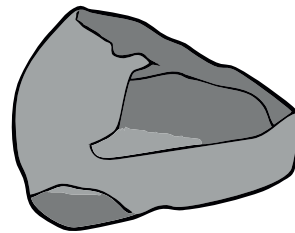
RUPICOLAS



PORQUE

CRECEN

EN LAS




ROCAS





LOS ÁRBOLES

MÁS




ABUNDANTES

SON LAS




ENCINAS




SUS HOJAS

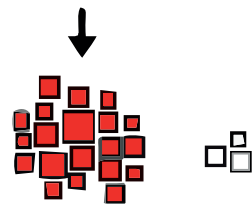
SON



PERENNES



VIVEN




MÁS


DE



100

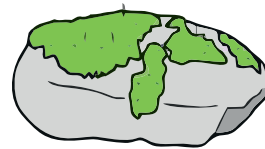


AÑOS



TAMBIÉN


HAY






MUSGOS

+s

Y




LÍQUENES



EXCURSIÓN


AL

TORCAL




VOY

EN EL




AUTOBÚS

CON




MIS COMPAÑEROS Y PROFESORES



BAJO

DEL




AUTOBÚS

EN EL




CENTRO DE VISITANTES



EL RESTO DE LA

RUTA

LA HAREMOS



ANDANDO




EN EL **CENTRO DE VISITANTES**




CONOCERÉ

A MÍ




GUÍA




EL GUÍA

NOS



EXPLICARÁ

LO QUE



VEREMOS

EN EL




TORCAL



DURANTE

LA EXCURSIÓN




VOY


CON



EL GRUPO



IR



SÓLO




ES



PELIGROSO

Y




ME PERDERÉ




NO TOCO

LOS



ANIMALES

NI LAS



PLANTAS



LA EXCURSIÓN

ES

DIVERTIDA

LO PASARÉ

GENIAL

¡¡CON AYUDAS VISUALES PUEDO!!



¡AYÚDANOS!



Organización
de las Naciones Unidas
para la Educación,
la Ciencia y la Cultura



**Sitio de los
dólmenes de Antequera**
inscrito en la Lista del
Patrimonio Mundial en 2016

